

Appendix B

Existing Data Collection



Metro Traffic Data Inc.
 310 N. Irwin Street - Suite 20
 Hanford, CA 93230
 800-975-6938 Phone/Fax
 www.metrotrafficdata.com

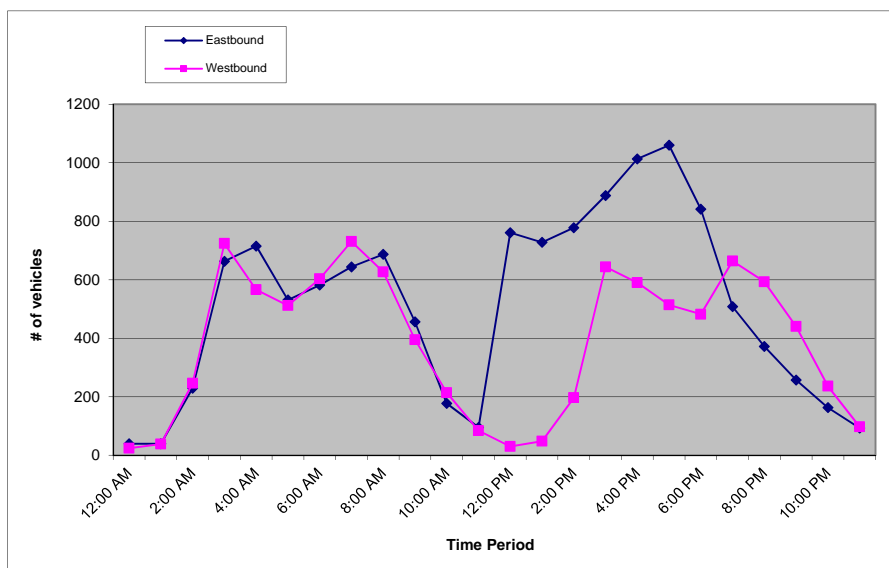
24 Hour Volume Report

Prepared For: **OMNI-MEANS, Ltd.**
 943 Reserve Drive, Suite 100
 Roseville, CA

LOCATION Twin Cities Road - East of Stockton Blvd **LATITUDE** 38.2910503
COUNTY Sacramento **LONGITUDE** -121.3105483
COLLECTION DATE Wednesday, February 14, 2018 **WEATHER** Clear
NUMBER OF LANES 4

Hour	Eastbound					Westbound					Hourly Totals	
	:00	:15	:30	:45	Total	:00	:15	:30	:45	Total		
12:00 AM	13	13	11	2	39	7	7	4	6	24	63	
1:00 AM	8	7	8	16	39	13	4	9	12	38	77	
2:00 AM	26	41	63	99	229	28	42	80	96	246	475	
3:00 AM	131	189	152	191	663	143	167	168	246	724	1387	
4:00 AM	272	157	140	146	715	173	135	132	126	566	1281	
5:00 AM	134	126	134	137	531	107	129	136	140	512	1043	
6:00 AM	125	130	167	160	582	140	139	151	173	603	1185	
7:00 AM	166	161	155	162	644	218	175	166	172	731	1375	
8:00 AM	190	174	166	157	687	177	138	167	145	627	1314	
9:00 AM	166	116	106	68	456	124	108	79	84	395	851	
10:00 AM	60	37	41	39	177	63	57	53	41	214	391	
11:00 AM	39	21	16	19	95	38	23	16	7	84	179	
12:00 PM	217	169	180	195	761	7	12	8	3	30	791	
1:00 PM	186	182	177	183	728	11	9	11	17	48	776	
2:00 PM	170	204	199	205	778	17	34	52	94	197	975	
3:00 PM	239	197	214	238	888	111	158	154	221	644	1532	
4:00 PM	253	232	261	267	1013	220	124	125	121	590	1603	
5:00 PM	295	267	284	214	1060	124	129	134	127	514	1574	
6:00 PM	237	236	180	188	841	117	93	131	141	482	1323	
7:00 PM	155	141	109	103	508	129	161	189	185	664	1172	
8:00 PM	89	98	111	74	372	147	161	137	148	593	965	
9:00 PM	73	79	55	50	257	132	108	113	87	440	697	
10:00 PM	44	38	49	32	163	81	54	50	51	236	399	
11:00 PM	30	21	24	18	93	41	27	19	10	97	190	
Total	57.0%					12319	43.0%					9299
21618												

AM% 44.5% **AM Peak** 1558 **3:15 am to 4:15 am** **AM P.H.F.** 0.88
PM% 55.5% **PM Peak** 1674 **3:45 pm to 4:45 pm** **PM P.H.F.** 0.88





Metro Traffic Data Inc.
 310 N. Irwin Street - Suite 20
 Hanford, CA 93230
 800-975-6938 Phone/Fax
 www.metrotrafficdata.com

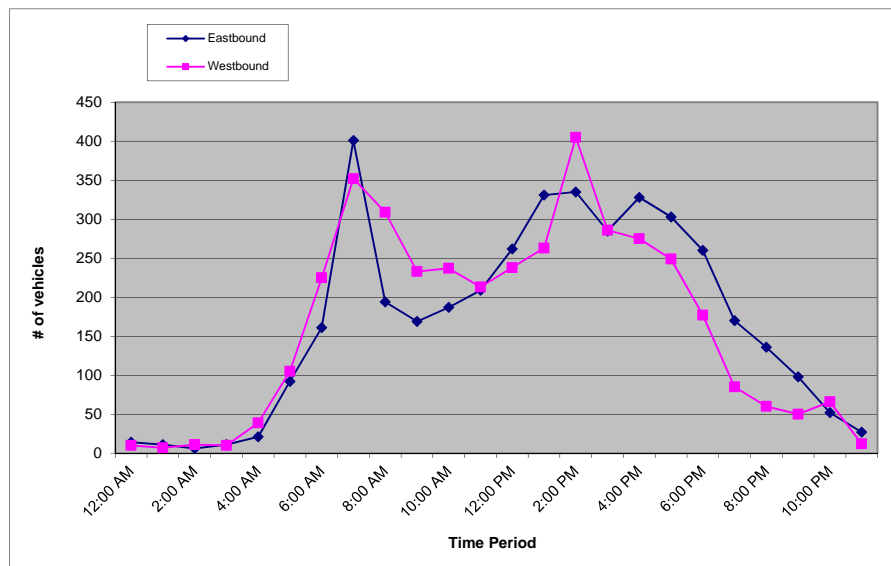
24 Hour Volume Report

Prepared For: **OMNI-MEANS, Ltd.**
 943 Reserve Drive, Suite 100
 Roseville, CA

LOCATION Twin Cities Road – West of Marengo Road **LATITUDE** 38.2912713
COUNTY Sacramento **LONGITUDE** -121.2850097
COLLECTION DATE Wednesday, February 14, 2018 **WEATHER** Clear
NUMBER OF LANES 2

Hour	Eastbound					Westbound					Hourly Totals
	:00	:15	:30	:45	Total	:00	:15	:30	:45	Total	
12:00 AM	3	4	1	6	14	1	3	4	2	10	24
1:00 AM	6	1	4	0	11	4	0	0	3	7	18
2:00 AM	3	0	1	2	6	7	1	2	1	11	17
3:00 AM	4	1	2	4	11	1	3	3	3	10	21
4:00 AM	6	7	4	4	21	9	7	8	15	39	60
5:00 AM	14	33	28	17	92	18	22	27	38	105	197
6:00 AM	19	51	47	44	161	55	68	55	47	225	386
7:00 AM	41	69	132	159	401	41	58	96	157	352	753
8:00 AM	52	54	49	39	194	129	75	39	66	309	503
9:00 AM	43	46	31	49	169	60	56	59	58	233	402
10:00 AM	50	50	40	47	187	60	46	62	69	237	424
11:00 AM	54	43	55	57	209	51	51	52	59	213	422
12:00 PM	66	68	58	70	262	76	51	59	52	238	500
1:00 PM	75	99	72	85	331	50	48	100	65	263	594
2:00 PM	90	102	73	70	335	147	114	69	75	405	740
3:00 PM	59	80	73	73	285	59	80	66	81	286	571
4:00 PM	72	72	97	87	328	83	80	54	58	275	603
5:00 PM	76	86	75	66	303	64	70	59	56	249	552
6:00 PM	56	76	63	65	260	72	39	35	31	177	437
7:00 PM	61	48	42	19	170	22	16	23	24	85	255
8:00 PM	20	43	35	38	136	24	12	12	12	60	196
9:00 PM	30	32	18	18	98	12	10	13	15	50	148
10:00 PM	18	9	12	13	52	25	24	13	4	66	118
11:00 PM	6	5	8	8	27	5	1	6	0	12	39
Total	50.9%				4063	49.1%				3917	7980

AM% 40.4% **AM Peak** 854 **7:30 am to 8:30 am** **AM P.H.F.** 0.68
PM% 59.6% **PM Peak** 775 **1:30 pm to 2:30 pm** **PM P.H.F.** 0.82





Metro Traffic Data Inc.
 310 N. Irwin Street - Suite 20
 Hanford, CA 93230
 800-975-6938 Phone/Fax
 www.metrotrafficdata.com

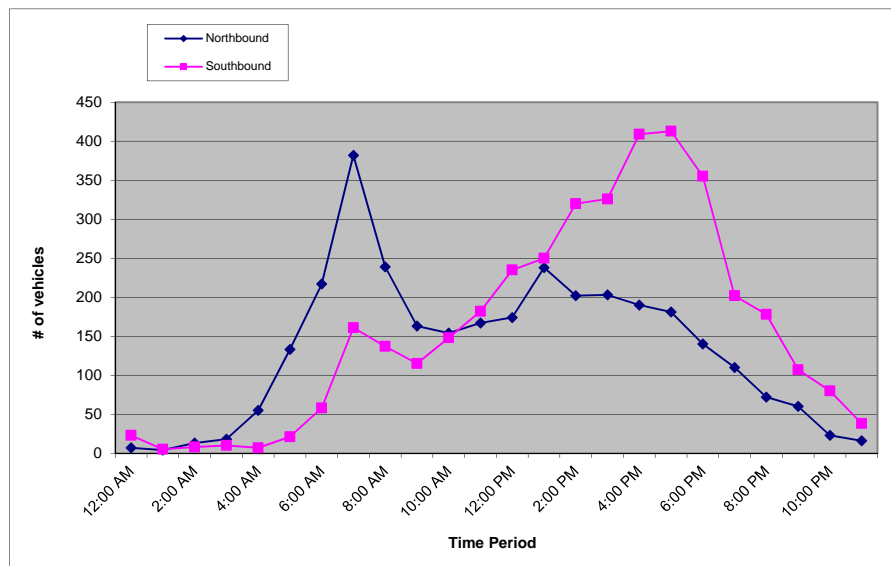
24 Hour Volume Report

Prepared For: **OMNI-MEANS, Ltd.**
 943 Reserve Drive, Suite 100
 Roseville, CA

LOCATION Carillion Blvd – South of Twin Cities Road **LATITUDE** 38.2903282
COUNTY Sacramento **LONGITUDE** -121.297773
COLLECTION DATE Wednesday, February 14, 2018 **WEATHER** Clear
NUMBER OF LANES 4

Hour	Northbound					Southbound					Hourly Totals
	:00	:15	:30	:45	Total	:00	:15	:30	:45	Total	
12:00 AM	1	2	1	3	7	8	4	9	2	23	30
1:00 AM	2	0	1	1	4	0	2	1	2	5	9
2:00 AM	2	6	2	3	13	4	2	2	0	8	21
3:00 AM	2	4	6	6	18	5	2	1	2	10	28
4:00 AM	8	10	19	18	55	0	2	2	3	7	62
5:00 AM	23	31	42	37	133	1	6	7	7	21	154
6:00 AM	41	61	66	49	217	10	12	12	24	58	275
7:00 AM	69	84	97	132	382	24	28	44	65	161	543
8:00 AM	101	59	46	33	239	44	42	23	28	137	376
9:00 AM	46	35	36	46	163	31	25	29	30	115	278
10:00 AM	44	38	23	49	154	33	39	30	46	148	302
11:00 AM	37	41	48	41	167	35	51	41	55	182	349
12:00 PM	38	45	53	38	174	62	42	57	74	235	409
1:00 PM	64	74	54	46	238	69	51	64	66	250	488
2:00 PM	50	49	48	55	202	75	87	90	68	320	522
3:00 PM	38	50	48	67	203	79	73	90	84	326	529
4:00 PM	43	53	46	48	190	103	95	101	110	409	599
5:00 PM	36	44	49	52	181	87	119	112	95	413	594
6:00 PM	47	27	33	33	140	97	97	79	82	355	495
7:00 PM	31	36	15	28	110	66	57	38	41	202	312
8:00 PM	24	12	16	20	72	54	51	38	35	178	250
9:00 PM	18	7	12	23	60	34	32	20	21	107	167
10:00 PM	6	6	3	8	23	26	21	19	14	80	103
11:00 PM	4	1	5	6	16	14	8	8	8	38	54
Total	45.5%				3161	54.5%				3788	
6949											

AM% 34.9% **AM Peak** 595 **7:15 am to 8:15 am** **AM P.H.F.** 0.76
PM% 65.1% **PM Peak** 605 **4:45 pm to 5:45 pm** **PM P.H.F.** 0.93





Metro Traffic Data Inc.
 310 N. Irwin Street - Suite 20
 Hanford, CA 93230
 800-975-6938 Phone/Fax
 www.metrotrafficdata.com

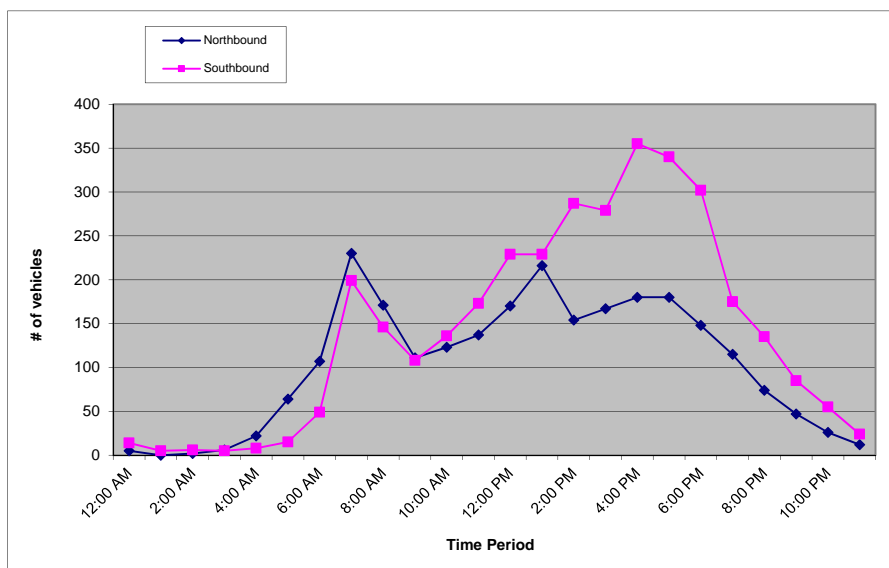
24 Hour Volume Report

Prepared For: **OMNI-MEANS, Ltd.**
 943 Reserve Drive, Suite 100
 Roseville, CA

LOCATION Carillon Blvd – North of Elk Hills Road **LATITUDE** 38.2839722
COUNTY Sacramento **LONGITUDE** -121.2953684
COLLECTION DATE Wednesday, February 14, 2018 **WEATHER** Clear
NUMBER OF LANES 4

Hour	Northbound					Southbound					Hourly Totals
	:00	:15	:30	:45	Total	:00	:15	:30	:45	Total	
12:00 AM	0	1	0	4	5	4	6	3	1	14	19
1:00 AM	0	0	0	0	0	1	1	1	2	5	5
2:00 AM	0	1	1	0	2	1	2	3	0	6	8
3:00 AM	0	2	2	2	6	1	1	1	2	5	11
4:00 AM	3	4	5	10	22	1	3	3	1	8	30
5:00 AM	11	9	23	21	64	3	0	5	7	15	79
6:00 AM	24	27	33	23	107	6	16	7	20	49	156
7:00 AM	40	49	65	76	230	25	35	51	88	199	429
8:00 AM	70	39	34	28	171	62	33	24	27	146	317
9:00 AM	30	19	30	32	111	25	30	21	32	108	219
10:00 AM	26	30	29	38	123	29	30	26	51	136	259
11:00 AM	30	29	47	31	137	39	45	36	53	173	310
12:00 PM	32	54	41	43	170	50	52	55	72	229	399
1:00 PM	80	56	41	39	216	66	51	63	49	229	445
2:00 PM	32	41	41	40	154	74	88	72	53	287	441
3:00 PM	31	48	45	43	167	67	58	76	78	279	446
4:00 PM	38	48	34	60	180	86	79	91	99	355	535
5:00 PM	50	37	43	50	180	76	93	89	82	340	520
6:00 PM	41	36	36	35	148	77	83	60	82	302	450
7:00 PM	29	34	24	28	115	55	49	40	31	175	290
8:00 PM	21	18	17	18	74	40	36	31	28	135	209
9:00 PM	15	10	10	12	47	29	22	21	13	85	132
10:00 PM	8	7	6	5	26	14	14	15	12	55	81
11:00 PM	1	3	4	4	12	7	8	4	5	24	36
Total	42.3%				2467	57.7%				3359	5826

AM% 31.6% **AM Peak** 496 **7:15 am to 8:15 am** **AM P.H.F.** 0.76
PM% 68.4% **PM Peak** 547 **4:45 pm to 5:45 pm** **PM P.H.F.** 0.86





Metro Traffic Data Inc.
 310 N. Irwin Street - Suite 20
 Hanford, CA 93230
 800-975-6938 Phone/Fax
 www.metrotrafficdata.com

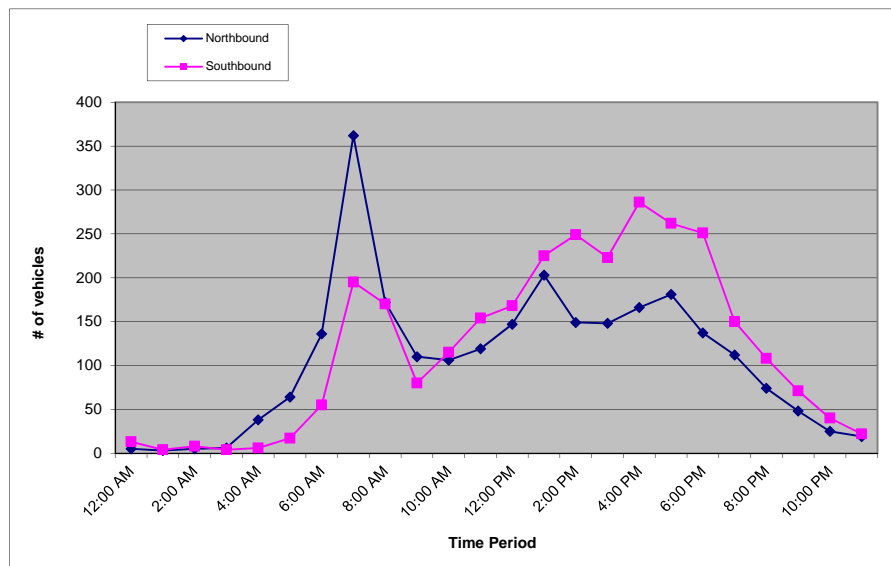
24 Hour Volume Report

Prepared For: **OMNI-MEANS, Ltd.**
 943 Reserve Drive, Suite 100
 Roseville, CA

LOCATION Carillion Blvd – South of Walnut Avenue **LATITUDE** 38.2775505
COUNTY Sacramento **LONGITUDE** -121.2921658
COLLECTION DATE Wednesday, February 14, 2018 **WEATHER** Clear
NUMBER OF LANES 4

Hour	Northbound					Southbound					Hourly Totals
	:00	:15	:30	:45	Total	:00	:15	:30	:45	Total	
12:00 AM	0	1	2	2	5	4	4	4	1	13	18
1:00 AM	2	0	1	0	3	1	0	1	2	4	7
2:00 AM	1	1	2	1	5	2	3	2	1	8	13
3:00 AM	0	3	3	0	6	1	0	1	2	4	10
4:00 AM	6	9	9	14	38	0	2	2	2	6	44
5:00 AM	12	10	23	19	64	3	0	7	7	17	81
6:00 AM	28	32	45	31	136	7	11	17	20	55	191
7:00 AM	38	78	113	133	362	20	32	57	86	195	557
8:00 AM	59	64	34	15	172	76	46	27	21	170	342
9:00 AM	25	25	31	29	110	15	20	18	27	80	190
10:00 AM	27	28	20	31	106	28	22	25	40	115	221
11:00 AM	24	41	29	25	119	28	41	48	37	154	273
12:00 PM	20	42	39	46	147	39	39	37	53	168	315
1:00 PM	73	63	31	36	203	68	69	47	41	225	428
2:00 PM	28	39	49	33	149	62	73	66	48	249	398
3:00 PM	34	42	39	33	148	64	40	62	57	223	371
4:00 PM	40	52	30	44	166	68	69	65	84	286	452
5:00 PM	35	43	51	52	181	53	69	72	68	262	443
6:00 PM	41	36	29	31	137	73	63	52	63	251	388
7:00 PM	32	36	19	25	112	47	38	37	28	150	262
8:00 PM	19	19	23	13	74	38	24	27	19	108	182
9:00 PM	14	14	11	9	48	17	16	25	13	71	119
10:00 PM	12	4	5	4	25	15	7	9	9	40	65
11:00 PM	2	3	6	8	19	4	8	5	5	22	41
Total	46.8%				2535	53.2%				2876	
5411											

AM% 36.0% **AM Peak** 634 **7:30 am to 8:30 am** **AM P.H.F.** 0.72
PM% 64.0% **PM Peak** 452 **4:00 pm to 5:00 pm** **PM P.H.F.** 0.88





Metro Traffic Data Inc.
 310 N. Irwin Street - Suite 20
 Hanford, CA 93230
 800-975-6938 Phone/Fax
 www.metrotrafficdata.com

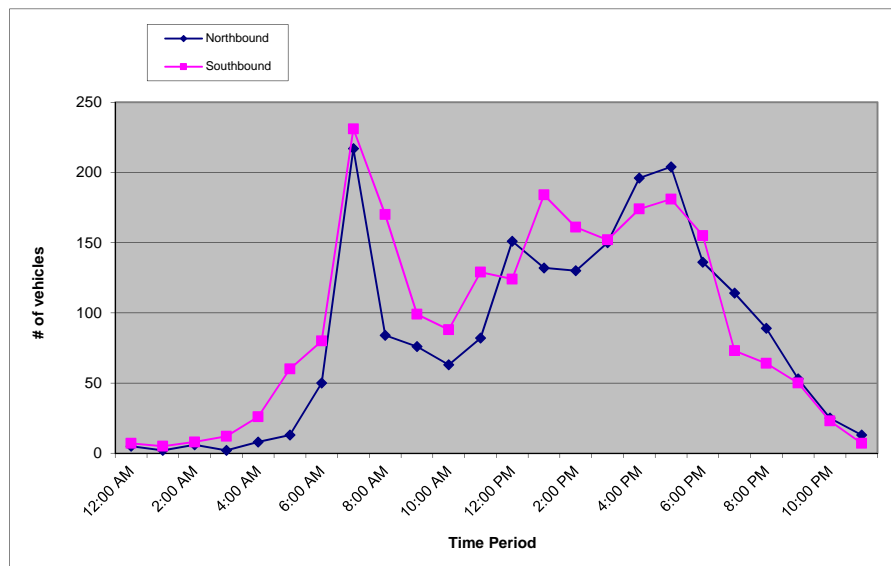
24 Hour Volume Report

Prepared For: **OMNI-MEANS, Ltd.**
 943 Reserve Drive, Suite 100
 Roseville, CA

LOCATION Carillion Blvd – North of Vauxhall Avenue **LATITUDE** 38.2682527
COUNTY Sacramento **LONGITUDE** -121.2868966
COLLECTION DATE Wednesday, February 14, 2018 **WEATHER** Clear
NUMBER OF LANES 4

Hour	Northbound					Southbound					Hourly Totals	
	:00	:15	:30	:45	Total	:00	:15	:30	:45	Total		
12:00 AM	0	3	1	1	5	4	3	0	0	7	12	
1:00 AM	0	1	1	0	2	1	1	2	1	5	7	
2:00 AM	1	0	3	2	6	3	1	3	1	8	14	
3:00 AM	1	1	0	0	2	3	3	4	2	12	14	
4:00 AM	2	2	1	3	8	4	5	7	10	26	34	
5:00 AM	2	4	1	6	13	13	10	16	21	60	73	
6:00 AM	5	17	17	11	50	10	23	21	26	80	130	
7:00 AM	20	38	77	82	217	25	46	66	94	231	448	
8:00 AM	27	33	14	10	84	74	46	24	26	170	254	
9:00 AM	10	26	22	18	76	20	22	29	28	99	175	
10:00 AM	15	10	13	25	63	27	21	13	27	88	151	
11:00 AM	15	20	26	21	82	23	37	35	34	129	211	
12:00 PM	24	31	32	64	151	27	27	33	37	124	275	
1:00 PM	52	26	23	31	132	63	57	34	30	184	316	
2:00 PM	26	36	44	24	130	38	39	44	40	161	291	
3:00 PM	34	33	43	40	150	34	42	34	42	152	302	
4:00 PM	45	57	44	50	196	51	40	44	39	174	370	
5:00 PM	53	57	55	39	204	43	49	41	48	181	385	
6:00 PM	44	32	27	33	136	47	44	30	34	155	291	
7:00 PM	48	24	19	23	114	23	20	15	15	73	187	
8:00 PM	18	23	23	25	89	25	11	21	7	64	153	
9:00 PM	14	13	17	9	53	18	13	12	7	50	103	
10:00 PM	4	6	11	4	25	10	7	3	3	23	48	
11:00 PM	3	2	2	6	13	1	1	2	3	7	20	
Total	46.9%					2001	53.1%					2263
4264												

AM% 35.7% **AM Peak** 504 **7:15 am to 8:15 am** **AM P.H.F.** 0.72
PM% 64.3% **PM Peak** 387 **4:45 pm to 5:45 pm** **PM P.H.F.** 0.91





Metro Traffic Data Inc.
 310 N. Irwin Street - Suite 20
 Hanford, CA 93230
 800-975-6938 Phone/Fax
 www.metrotrafficdata.com

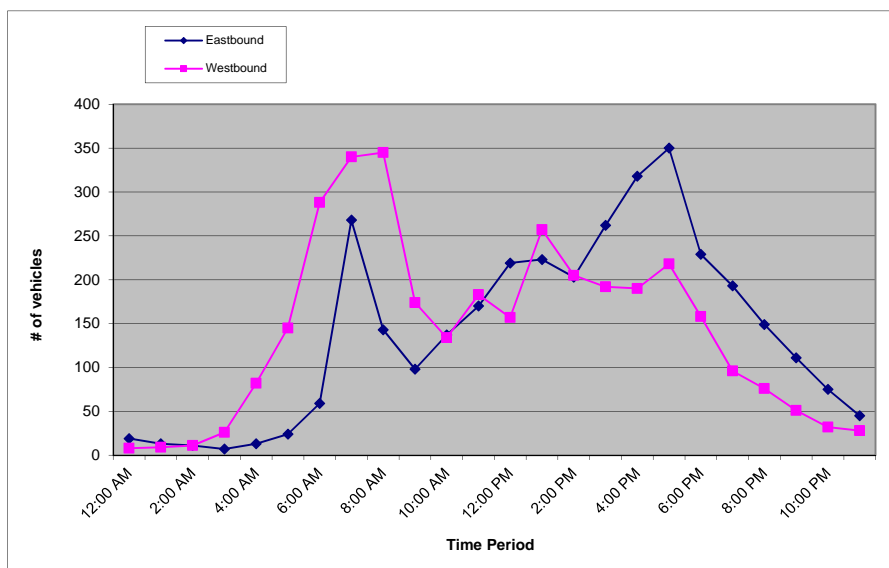
24 Hour Volume Report

Prepared For: **OMNI-MEANS, Ltd.**
 943 Reserve Drive, Suite 100
 Roseville, CA

LOCATION Walnut Avenue – East of Stockton Blvd **LATITUDE** 38.2801951
COUNTY Sacramento **LONGITUDE** -121.3041298
COLLECTION DATE Wednesday, February 14, 2018 **WEATHER** Clear
NUMBER OF LANES 2

Hour	Eastbound					Westbound					Hourly Totals
	:00	:15	:30	:45	Total	:00	:15	:30	:45	Total	
12:00 AM	6	8	3	2	19	5	1	0	2	8	27
1:00 AM	2	7	2	2	13	3	1	2	3	9	22
2:00 AM	4	1	5	1	11	2	1	6	2	11	22
3:00 AM	2	0	4	1	7	6	5	6	9	26	33
4:00 AM	2	4	4	3	13	17	19	25	21	82	95
5:00 AM	5	5	4	10	24	28	30	49	38	145	169
6:00 AM	13	18	11	17	59	61	76	79	72	288	347
7:00 AM	30	36	94	108	268	80	74	79	107	340	608
8:00 AM	58	46	20	19	143	121	97	77	50	345	488
9:00 AM	24	25	21	28	98	38	35	47	54	174	272
10:00 AM	32	37	32	36	137	40	30	33	31	134	271
11:00 AM	39	41	47	43	170	41	62	47	33	183	353
12:00 PM	35	50	52	82	219	45	37	44	31	157	376
1:00 PM	76	55	44	48	223	68	82	59	48	257	480
2:00 PM	35	43	60	65	203	54	66	44	41	205	408
3:00 PM	75	66	58	63	262	39	57	41	55	192	454
4:00 PM	87	84	65	82	318	46	61	42	41	190	508
5:00 PM	91	96	97	66	350	56	48	69	45	218	568
6:00 PM	59	63	46	61	229	53	42	39	24	158	387
7:00 PM	55	51	43	44	193	39	27	16	14	96	289
8:00 PM	40	38	30	41	149	24	21	21	10	76	225
9:00 PM	34	23	26	28	111	17	8	13	13	51	162
10:00 PM	18	26	22	9	75	14	5	8	5	32	107
11:00 PM	12	11	11	11	45	8	6	7	7	28	73
Total	49.5%				3339	50.5%				3405	6744

AM% 40.1% **AM Peak** 710 **7:30 am to 8:30 am** **AM P.H.F.** 0.83
PM% 59.9% **PM Peak** 580 **4:45 pm to 5:45 pm** **PM P.H.F.** 0.87





Metro Traffic Data Inc.
 310 N. Irwin Street - Suite 20
 Hanford, CA 93230
 800-975-6938 Phone/Fax
 www.metrotrafficdata.com

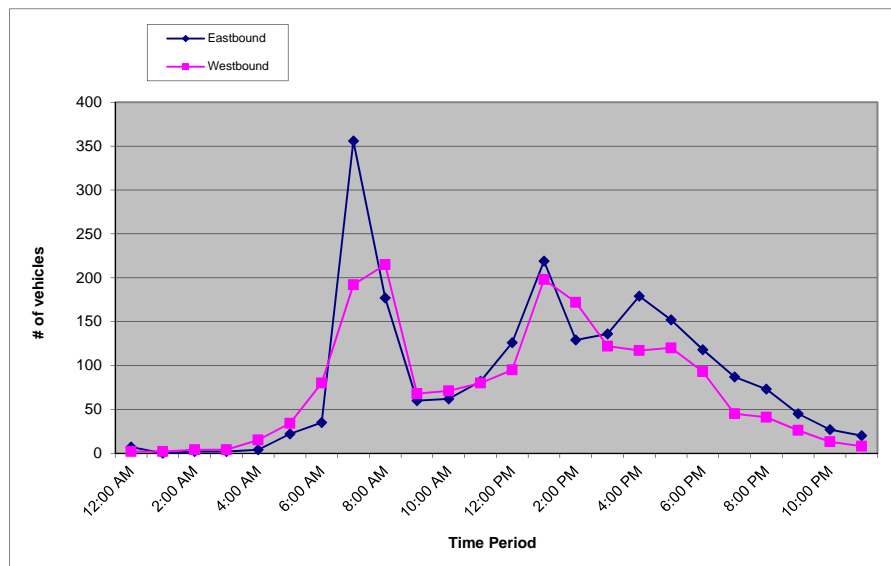
24 Hour Volume Report

Prepared For: **OMNI-MEANS, Ltd.**
 943 Reserve Drive, Suite 100
 Roseville, CA

LOCATION Walnut Avenue – West of Elk Hills Drive **LATITUDE** 38.279834
COUNTY Sacramento **LONGITUDE** -121.2901072
COLLECTION DATE Wednesday, February 14, 2018 **WEATHER** Clear
NUMBER OF LANES 4

Hour	Eastbound					Westbound					Hourly Totals
	:00	:15	:30	:45	Total	:00	:15	:30	:45	Total	
12:00 AM	2	4	0	1	7	1	1	0	0	2	9
1:00 AM	0	0	0	0	0	0	0	1	1	2	2
2:00 AM	1	0	1	0	2	1	3	0	0	4	6
3:00 AM	1	0	0	1	2	2	0	0	2	4	6
4:00 AM	0	2	2	0	4	5	1	5	4	15	19
5:00 AM	4	1	8	9	22	7	7	8	12	34	56
6:00 AM	5	10	13	7	35	17	19	23	21	80	115
7:00 AM	16	39	132	169	356	18	27	53	94	192	548
8:00 AM	77	70	16	14	177	93	84	23	15	215	392
9:00 AM	14	15	12	19	60	18	13	18	19	68	128
10:00 AM	12	20	12	18	62	13	18	22	18	71	133
11:00 AM	24	16	21	21	82	16	22	28	14	80	162
12:00 PM	17	23	34	52	126	35	20	20	20	95	221
1:00 PM	72	70	38	39	219	46	92	40	20	198	417
2:00 PM	43	26	29	31	129	70	53	26	23	172	301
3:00 PM	30	36	36	34	136	18	33	36	35	122	258
4:00 PM	46	52	29	52	179	30	34	20	33	117	296
5:00 PM	34	42	31	45	152	35	21	35	29	120	272
6:00 PM	46	25	24	23	118	39	22	16	16	93	211
7:00 PM	27	24	18	18	87	16	10	11	8	45	132
8:00 PM	12	23	20	18	73	15	10	10	6	41	114
9:00 PM	15	14	7	9	45	7	10	5	4	26	71
10:00 PM	11	11	3	2	27	5	3	5	0	13	40
11:00 PM	6	1	6	7	20	2	2	4	0	8	28
Total	53.8%				2120	46.2%				1817	3937

AM% 40.0% **AM Peak** 772 **7:30 am to 8:30 am** **AM P.H.F.** 0.73
PM% 60.0% **PM Peak** 430 **0:45 pm to 1:45 pm** **PM P.H.F.** 0.66





Metro Traffic Data Inc.
 310 N. Irwin Street - Suite 20
 Hanford, CA 93230
 800-975-6938 Phone/Fax
 www.metrotrafficdata.com

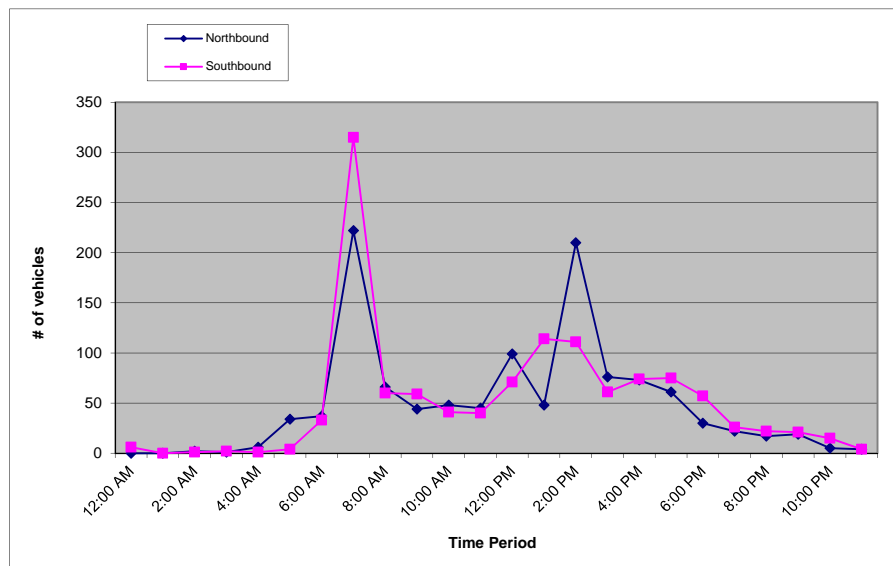
24 Hour Volume Report

Prepared For: **OMNI-MEANS, Ltd.**
 943 Reserve Drive, Suite 100
 Roseville, CA

LOCATION Marengo Road – South of Twin Cities Road **LATITUDE** 38.2904987
COUNTY Sacramento **LONGITUDE** -121.2828438
COLLECTION DATE Wednesday, February 14, 2018 **WEATHER** Clear
NUMBER OF LANES 2

Hour	Northbound					Southbound					Hourly Totals
	:00	:15	:30	:45	Total	:00	:15	:30	:45	Total	
12:00 AM	0	0	0	0	0	1	2	0	3	6	6
1:00 AM	0	0	0	0	0	0	0	0	0	0	0
2:00 AM	1	0	0	1	2	0	1	0	0	1	3
3:00 AM	0	0	1	0	1	1	0	1	0	2	3
4:00 AM	2	3	0	1	6	1	0	0	0	1	7
5:00 AM	4	7	10	13	34	0	0	2	2	4	38
6:00 AM	11	7	13	6	37	1	9	7	16	33	70
7:00 AM	13	19	61	129	222	11	27	112	165	315	537
8:00 AM	31	13	7	15	66	21	15	9	15	60	126
9:00 AM	12	13	12	7	44	15	18	9	17	59	103
10:00 AM	14	6	9	19	48	6	13	13	9	41	89
11:00 AM	19	9	9	8	45	12	7	7	14	40	85
12:00 PM	45	16	18	20	99	20	16	15	20	71	170
1:00 PM	12	13	17	6	48	16	13	29	56	114	162
2:00 PM	134	44	12	20	210	47	29	23	12	111	321
3:00 PM	18	25	15	18	76	17	16	14	14	61	137
4:00 PM	19	25	11	18	73	25	16	16	17	74	147
5:00 PM	15	22	10	14	61	21	21	14	19	75	136
6:00 PM	12	7	4	7	30	13	14	16	14	57	87
7:00 PM	13	3	4	2	22	8	7	7	4	26	48
8:00 PM	4	4	6	3	17	6	8	3	5	22	39
9:00 PM	6	3	3	7	19	6	7	3	5	21	40
10:00 PM	1	2	0	2	5	5	2	5	3	15	20
11:00 PM	0	1	2	1	4	0	2	1	1	4	8
Total	49.1%				1169	50.9%				1213	2382

AM% 44.8% **AM Peak** 565 **7:15 am to 8:15 am** **AM P.H.F.** 0.48
PM% 55.2% **PM Peak** 362 **1:30 pm to 2:30 pm** **PM P.H.F.** 0.50





Metro Traffic Data Inc.
 310 N. Irwin Street - Suite 20
 Hanford, CA 93230
 800-975-6938 Phone/Fax
 www.metrotrafficdata.com

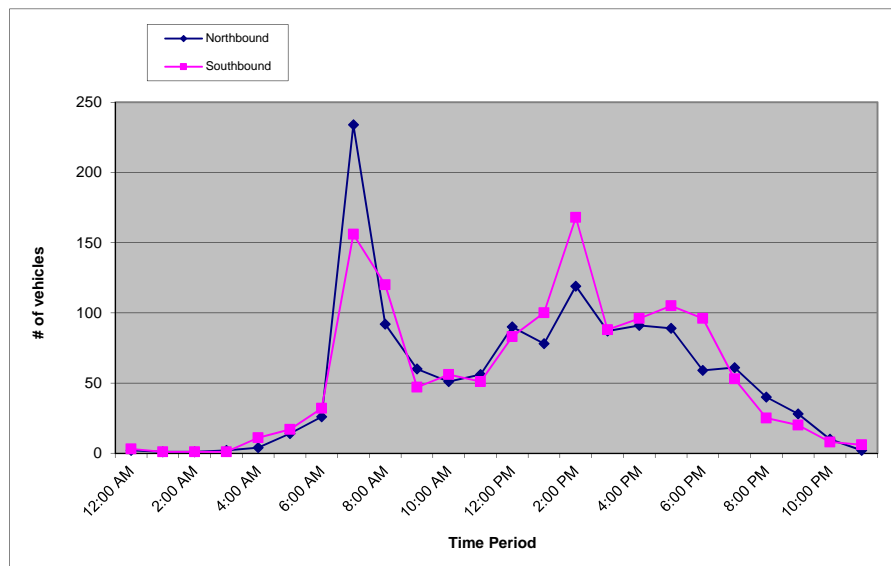
24 Hour Volume Report

Prepared For: **OMNI-MEANS, Ltd.**
 943 Reserve Drive, Suite 100
 Roseville, CA

LOCATION Marengo Road – South of Walnut Avenue **LATITUDE** 38.281351
COUNTY Sacramento **LONGITUDE** -121.2825957
COLLECTION DATE Wednesday, February 14, 2018 **WEATHER** Clear
NUMBER OF LANES 3

Hour	Northbound					Southbound					Hourly Totals
	:00	:15	:30	:45	Total	:00	:15	:30	:45	Total	
12:00 AM	1	1	0	0	2	1	0	1	1	3	5
1:00 AM	1	0	0	0	1	0	1	0	0	1	2
2:00 AM	0	0	0	1	1	0	0	1	0	1	2
3:00 AM	1	0	1	0	2	1	0	0	0	1	3
4:00 AM	2	0	2	0	4	1	3	3	4	11	15
5:00 AM	1	4	4	5	14	3	5	8	1	17	31
6:00 AM	2	3	11	10	26	6	10	8	8	32	58
7:00 AM	9	28	96	101	234	16	12	49	79	156	390
8:00 AM	38	26	8	20	92	54	31	17	18	120	212
9:00 AM	17	13	11	19	60	9	13	16	9	47	107
10:00 AM	19	7	13	12	51	11	14	15	16	56	107
11:00 AM	9	9	14	24	56	13	12	11	15	51	107
12:00 PM	20	23	20	27	90	38	14	15	16	83	173
1:00 PM	18	22	16	22	78	19	41	23	17	100	178
2:00 PM	52	27	21	19	119	79	43	27	19	168	287
3:00 PM	16	22	21	28	87	21	20	21	26	88	175
4:00 PM	24	20	19	28	91	35	22	26	13	96	187
5:00 PM	26	25	21	17	89	32	31	21	21	105	194
6:00 PM	16	17	14	12	59	29	29	19	19	96	155
7:00 PM	20	20	10	11	61	13	18	13	9	53	114
8:00 PM	14	9	10	7	40	8	6	4	7	25	65
9:00 PM	7	8	4	9	28	9	5	2	4	20	48
10:00 PM	2	6	0	2	10	1	4	2	1	8	18
11:00 PM	0	0	1	1	2	3	2	1	0	6	8
Total	49.1%				1297	50.9%				1344	2641

AM% 39.3% **AM Peak** 474 **7:30 am to 8:30 am** **AM P.H.F.** 0.66
PM% 60.7% **PM Peak** 288 **1:45 pm to 2:45 pm** **PM P.H.F.** 0.55





Metro Traffic Data Inc.
 310 N. Irwin Street - Suite 20
 Hanford, CA 93230
 800-975-6938 Phone/Fax
 www.metrotrafficdata.com

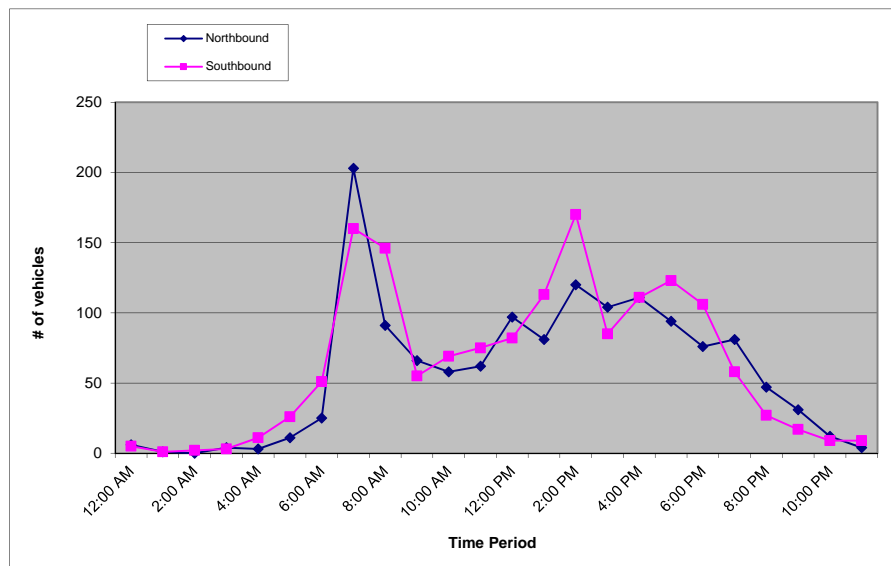
24 Hour Volume Report

Prepared For: **OMNI-MEANS, Ltd.**
 943 Reserve Drive, Suite 100
 Roseville, CA

LOCATION Marengo Road – North of Chelsham Avenue **LATITUDE** 38.2722948
COUNTY Sacramento **LONGITUDE** -121.282703
COLLECTION DATE Wednesday, February 14, 2018 **WEATHER** Clear
NUMBER OF LANES 3

Hour	Northbound					Southbound					Hourly Totals
	:00	:15	:30	:45	Total	:00	:15	:30	:45	Total	
12:00 AM	3	1	1	1	6	3	0	1	1	5	11
1:00 AM	1	0	0	0	1	0	1	0	0	1	2
2:00 AM	0	0	0	0	0	0	0	1	1	2	2
3:00 AM	2	1	1	0	4	2	0	0	1	3	7
4:00 AM	2	0	1	0	3	1	3	4	3	11	14
5:00 AM	1	4	3	3	11	4	7	11	4	26	37
6:00 AM	2	4	9	10	25	12	14	14	11	51	76
7:00 AM	8	25	82	88	203	19	23	50	68	160	363
8:00 AM	38	23	12	18	91	62	36	24	24	146	237
9:00 AM	18	16	11	21	66	12	14	17	12	55	121
10:00 AM	21	10	16	11	58	18	22	13	16	69	127
11:00 AM	9	8	17	28	62	26	15	18	16	75	137
12:00 PM	23	24	23	27	97	31	16	16	19	82	179
1:00 PM	21	22	18	20	81	26	37	28	22	113	194
2:00 PM	47	30	23	20	120	68	46	33	23	170	290
3:00 PM	21	26	26	31	104	22	23	21	19	85	189
4:00 PM	30	19	29	33	111	37	29	28	17	111	222
5:00 PM	23	28	28	15	94	33	34	25	31	123	217
6:00 PM	26	19	18	13	76	34	31	22	19	106	182
7:00 PM	26	26	15	14	81	18	19	12	9	58	139
8:00 PM	11	15	12	9	47	10	7	6	4	27	74
9:00 PM	9	9	3	10	31	7	5	2	3	17	48
10:00 PM	3	5	1	3	12	3	4	0	2	9	21
11:00 PM	1	1	1	1	4	3	1	3	2	9	13
Total	47.8%				1388	52.2%				1514	2902

AM% 39.1% **AM Peak** 447 **7:30 am to 8:30 am** **AM P.H.F.** 0.72
PM% 60.9% **PM Peak** 290 **2:00 pm to 3:00 pm** **PM P.H.F.** 0.63





Metro Traffic Data Inc.
 310 N. Irwin Street - Suite 20
 Hanford, CA 93230
 800-975-6938 Phone/Fax
 www.metrotrafficdata.com

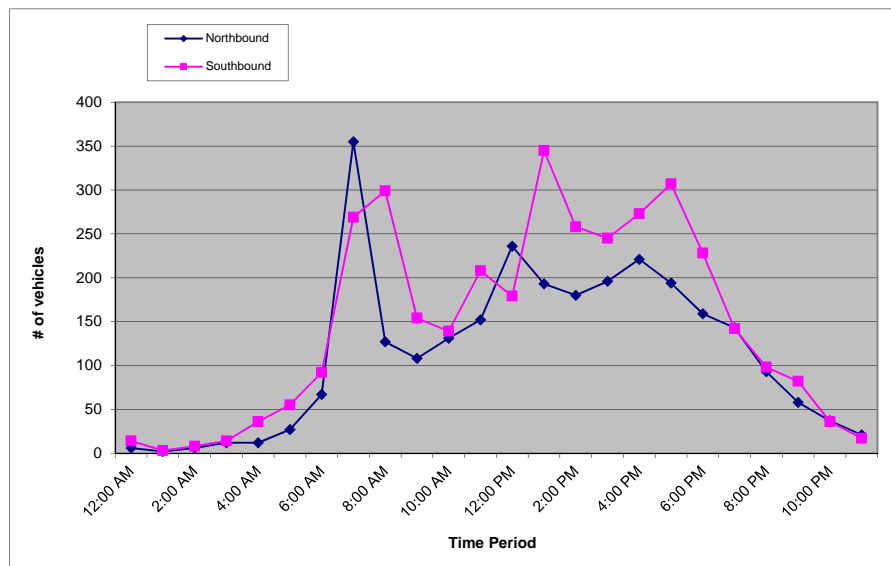
24 Hour Volume Report

Prepared For: **OMNI-MEANS, Ltd.**
 943 Reserve Drive, Suite 100
 Roseville, CA

LOCATION Stockton Blvd – South of Winn Drive **LATITUDE** 38.2747332
COUNTY Sacramento **LONGITUDE** -121.3035478
COLLECTION DATE Wednesday, February 14, 2018 **WEATHER** Clear
NUMBER OF LANES 2

Hour	Northbound					Southbound					Hourly Totals
	:00	:15	:30	:45	Total	:00	:15	:30	:45	Total	
12:00 AM	1	1	3	1	6	7	3	2	2	14	20
1:00 AM	1	0	0	1	2	0	1	0	2	3	5
2:00 AM	0	2	1	3	6	1	1	2	4	8	14
3:00 AM	1	1	6	4	12	3	5	2	4	14	26
4:00 AM	4	1	3	4	12	9	2	15	10	36	48
5:00 AM	2	6	9	10	27	15	9	13	18	55	82
6:00 AM	14	24	11	18	67	16	24	27	25	92	159
7:00 AM	79	86	81	109	355	37	42	66	124	269	624
8:00 AM	51	33	22	21	127	127	63	55	54	299	426
9:00 AM	25	23	30	30	108	30	31	36	57	154	262
10:00 AM	39	28	35	29	131	26	42	33	38	139	270
11:00 AM	45	36	37	34	152	49	69	61	29	208	360
12:00 PM	46	47	59	84	236	51	34	47	47	179	415
1:00 PM	77	51	38	27	193	93	113	76	63	345	538
2:00 PM	47	50	40	43	180	58	87	53	60	258	438
3:00 PM	41	53	58	44	196	64	61	57	63	245	441
4:00 PM	56	51	60	54	221	69	79	55	70	273	494
5:00 PM	57	45	51	41	194	70	78	78	81	307	501
6:00 PM	43	45	33	38	159	69	57	70	32	228	387
7:00 PM	43	45	26	29	143	44	43	31	24	142	285
8:00 PM	30	28	12	23	93	30	25	25	18	98	191
9:00 PM	21	14	15	8	58	29	18	19	16	82	140
10:00 PM	14	9	6	8	37	14	7	4	11	36	73
11:00 PM	9	5	2	5	21	7	3	5	2	17	38
Total	43.9%				2736	56.1%				3501	6237

AM% 36.8% **AM Peak** 686 **7:15 am to 8:15 am** **AM P.H.F.** 0.74
PM% 63.2% **PM Peak** 579 **0:45 pm to 1:45 pm** **PM P.H.F.** 0.85





Metro Traffic Data Inc.
 310 N. Irwin Street - Suite 20
 Hanford, CA 93230
 800-975-6938 Phone/Fax
 www.metrotrafficdata.com

Turning Movement Report

Prepared For:

OMNI-Means
 943 Reserve Drive
 Roseville, CA 95678

LOCATION Carillion Blvd @ Twin Cities Rd

LATITUDE 38.291151°

COUNTY Sacramento

LONGITUDE -121.297796°

COLLECTION DATE Wednesday, October 25, 2017

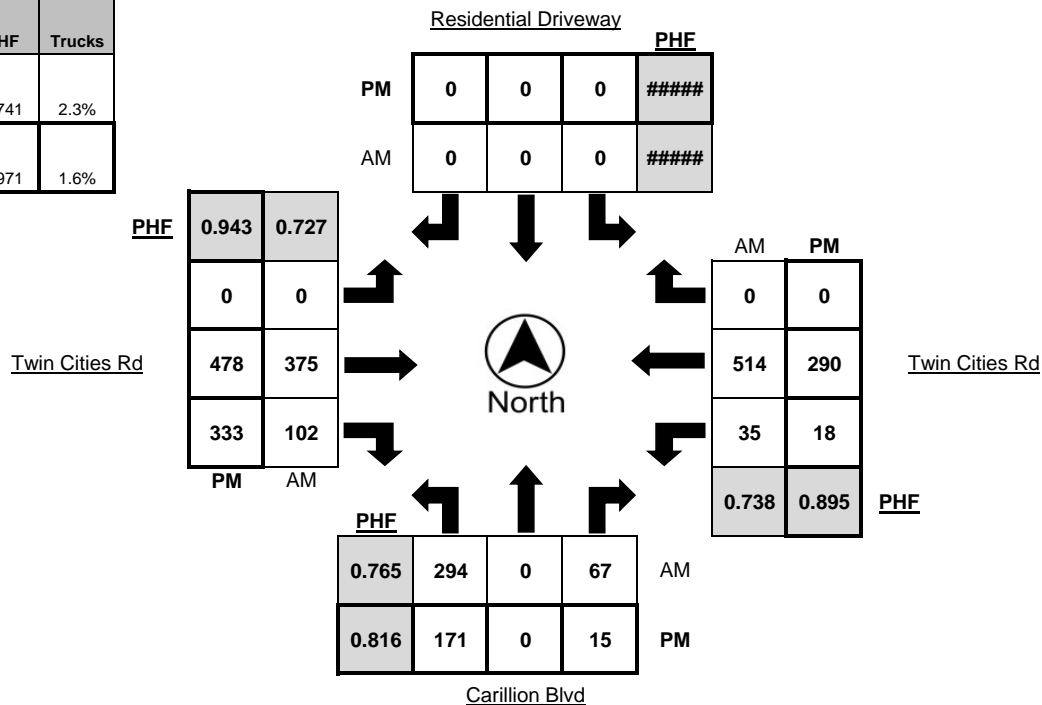
WEATHER Clear

Time	Northbound				Southbound				Eastbound				Westbound			
	Left	Thru	Right	Trucks	Left	Thru	Right	Trucks	Left	Thru	Right	Trucks	Left	Thru	Right	Trucks
7:00 AM - 7:15 AM	51	0	2	0	0	0	0	0	0	34	18	1	0	71	0	1
7:15 AM - 7:30 AM	54	0	2	0	0	0	0	0	0	66	24	4	1	81	0	0
7:30 AM - 7:45 AM	68	0	19	0	0	0	0	0	0	105	25	3	7	116	0	8
7:45 AM - 8:00 AM	84	0	34	2	0	0	0	0	0	133	31	3	14	172	0	5
8:00 AM - 8:15 AM	88	0	12	0	0	0	0	0	0	71	22	3	13	145	0	4
8:15 AM - 8:30 AM	41	0	2	0	0	0	0	0	0	62	22	10	3	96	0	7
8:30 AM - 8:45 AM	46	0	1	0	0	0	0	0	0	40	18	5	2	57	0	4
8:45 AM - 9:00 AM	34	0	2	1	0	0	0	0	0	38	26	9	2	66	0	0
TOTAL	466	0	74	3	0	0	0	0	0	549	186	38	42	804	0	29

Time	Northbound				Southbound				Eastbound				Westbound			
	Left	Thru	Right	Trucks	Left	Thru	Right	Trucks	Left	Thru	Right	Trucks	Left	Thru	Right	Trucks
4:00 PM - 4:15 PM	45	0	1	0	0	0	0	0	0	89	66	3	7	74	0	0
4:15 PM - 4:30 PM	41	0	1	1	0	0	0	0	0	98	80	5	7	86	0	1
4:30 PM - 4:45 PM	32	0	0	0	0	0	0	0	0	105	81	2	2	79	0	2
4:45 PM - 5:00 PM	29	0	1	0	0	0	0	0	0	88	70	1	5	84	0	1
5:00 PM - 5:15 PM	31	0	5	0	0	0	0	0	0	118	69	2	5	81	0	12
5:15 PM - 5:30 PM	55	0	2	0	0	0	0	0	0	116	99	0	2	58	0	1
5:30 PM - 5:45 PM	36	0	3	0	0	0	0	0	0	126	86	1	6	71	0	2
5:45 PM - 6:00 PM	49	0	5	0	0	0	0	0	0	118	79	1	5	80	0	2
TOTAL	318	0	18	1	0	0	0	0	0	858	630	15	39	613	0	21

PEAK HOUR	Northbound				Southbound				Eastbound				Westbound			
	Left	Thru	Right	Trucks	Left	Thru	Right	Trucks	Left	Thru	Right	Trucks	Left	Thru	Right	Trucks
7:15 AM - 8:15 AM	294	0	67	2	0	0	0	0	0	375	102	13	35	514	0	17
5:00 PM - 6:00 PM	171	0	15	0	0	0	0	0	0	478	333	4	18	290	0	17

	PHF	Trucks
AM	0.741	2.3%
PM	0.971	1.6%





Metro Traffic Data Inc.
 310 N. Irwin Street - Suite 20
 Hanford, CA 93230
 800-975-6938 Phone/Fax
 www.metrotrafficdata.com

Turning Movement Report

Prepared For:

OMNI-Means
 943 Reserve Drive
 Roseville, CA 95678

LOCATION Lake Park Ave @ Carillion Blvd

LATITUDE 38.2898

COUNTY Sacramento

LONGITUDE -121.2977

COLLECTION DATE Thursday, February 15, 2018

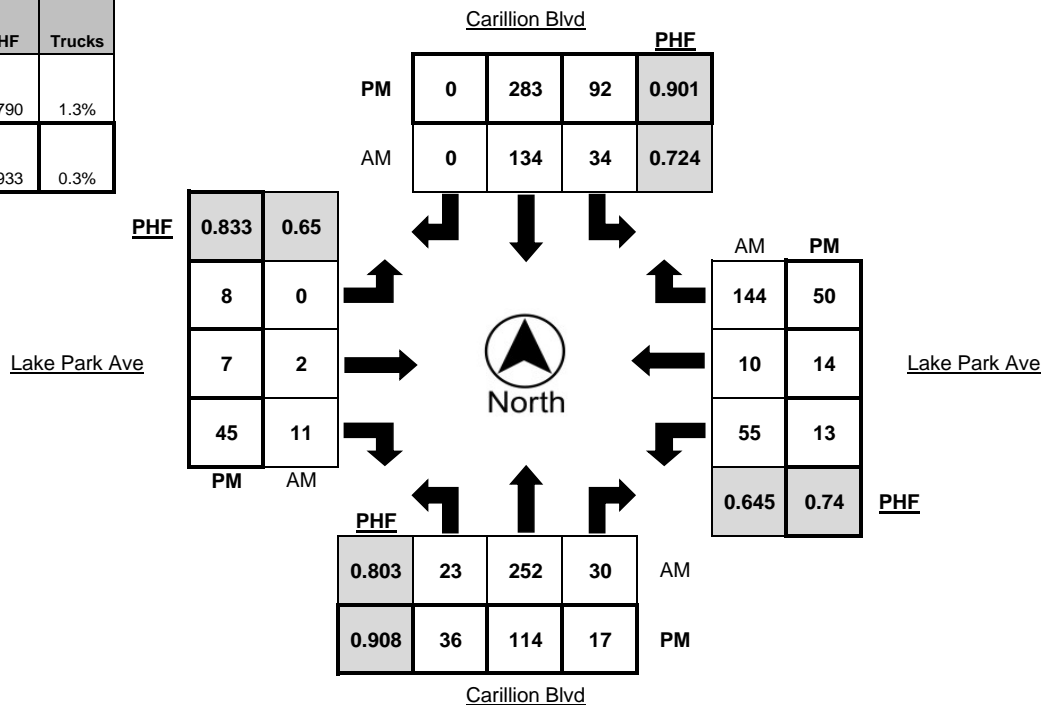
WEATHER Clear

Time	Northbound				Southbound				Eastbound				Westbound			
	Left	Thru	Right	Trucks	Left	Thru	Right	Trucks	Left	Thru	Right	Trucks	Left	Thru	Right	Trucks
7:00 AM - 7:15 AM	5	33	1	1	5	16	0	1	2	0	1	0	2	2	24	0
7:15 AM - 7:30 AM	2	37	3	0	4	23	0	1	0	1	0	0	3	1	31	1
7:30 AM - 7:45 AM	9	69	12	0	11	47	0	2	0	0	3	0	13	1	30	2
7:45 AM - 8:00 AM	4	82	9	1	7	33	0	0	0	1	3	0	27	5	49	0
8:00 AM - 8:15 AM	8	64	6	1	12	31	0	1	0	0	5	0	12	3	34	0
8:15 AM - 8:30 AM	4	27	2	1	8	27	0	1	1	0	2	0	6	1	23	0
8:30 AM - 8:45 AM	4	23	4	1	5	14	0	0	0	1	4	1	1	2	15	0
8:45 AM - 9:00 AM	4	18	1	0	4	14	0	0	0	0	3	0	2	1	7	0
TOTAL	40	353	38	5	56	205	0	6	3	3	21	1	66	16	213	3

Time	Northbound				Southbound				Eastbound				Westbound			
	Left	Thru	Right	Trucks	Left	Thru	Right	Trucks	Left	Thru	Right	Trucks	Left	Thru	Right	Trucks
4:00 PM - 4:15 PM	3	24	6	0	26	58	1	1	2	1	10	0	6	3	9	0
4:15 PM - 4:30 PM	3	27	7	0	19	68	1	0	2	1	8	0	5	0	26	0
4:30 PM - 4:45 PM	7	15	3	0	24	70	0	2	0	2	14	2	5	0	18	0
4:45 PM - 5:00 PM	6	34	3	0	22	73	0	1	1	3	14	0	6	4	16	0
5:00 PM - 5:15 PM	11	32	3	0	19	56	0	0	2	2	14	0	1	6	14	0
5:15 PM - 5:30 PM	11	22	7	0	26	78	0	0	2	1	10	0	1	0	8	0
5:30 PM - 5:45 PM	8	26	4	0	25	76	0	1	3	1	7	0	5	4	12	0
5:45 PM - 6:00 PM	10	19	4	0	24	74	0	1	0	2	16	0	6	3	22	0
TOTAL	59	199	37	0	185	553	2	6	12	13	93	2	35	20	125	0

PEAK HOUR	Northbound				Southbound				Eastbound				Westbound			
	Left	Thru	Right	Trucks	Left	Thru	Right	Trucks	Left	Thru	Right	Trucks	Left	Thru	Right	Trucks
7:15 AM - 8:15 AM	23	252	30	2	34	134	0	4	0	2	11	0	55	10	144	3
4:45 PM - 5:45 PM	36	114	17	0	92	283	0	2	8	7	45	0	13	14	50	0

	PHF	Trucks
AM	0.790	1.3%
PM	0.933	0.3%





Metro Traffic Data Inc.
 310 N. Irwin Street - Suite 20
 Hanford, CA 93230
 800-975-6938 Phone/Fax
 www.metrotrafficdata.com

Turning Movement Report

Prepared For:

OMNI-Means
 943 Reserve Drive
 Roseville, CA 95678

LOCATION Lake Canyon Ave @ Carillion Blvd

LATITUDE 38.2863

COUNTY Sacramento

LONGITUDE -121.2966

COLLECTION DATE Thursday, February 15, 2018

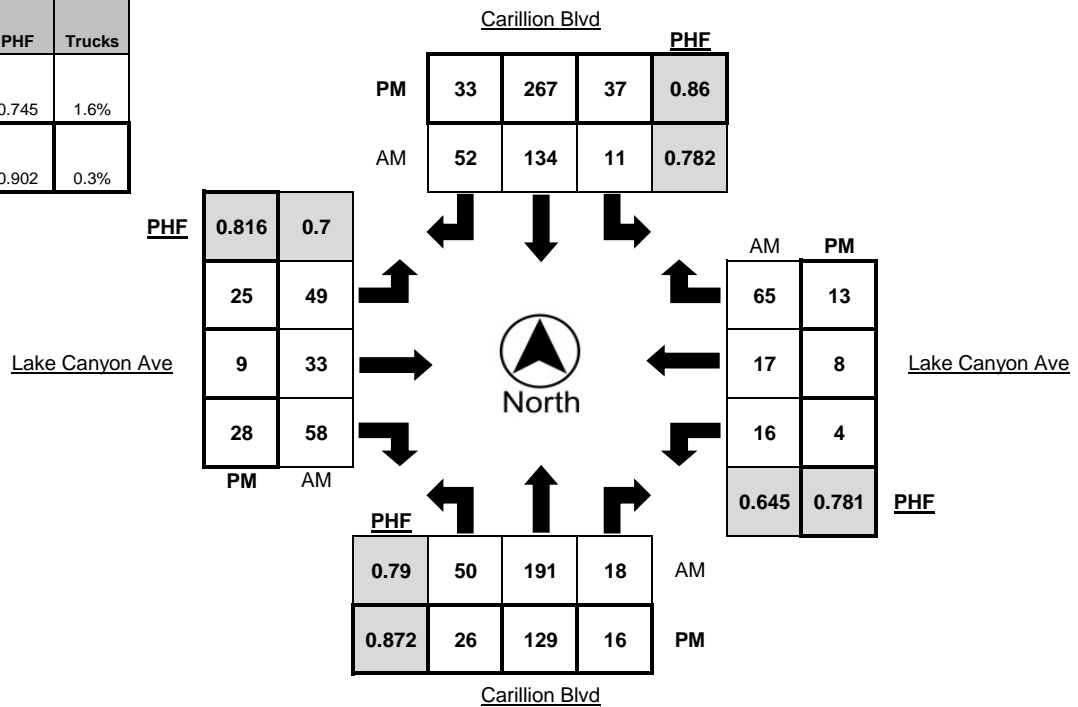
WEATHER Clear

Time	Northbound				Southbound				Eastbound				Westbound			
	Left	Thru	Right	Trucks	Left	Thru	Right	Trucks	Left	Thru	Right	Trucks	Left	Thru	Right	Trucks
7:00 AM - 7:15 AM	1	25	2	1	1	16	3	1	5	2	2	0	2	1	8	0
7:15 AM - 7:30 AM	6	27	3	1	1	23	3	2	7	3	7	1	4	2	6	0
7:30 AM - 7:45 AM	10	55	6	0	3	38	14	2	11	11	13	0	3	6	20	0
7:45 AM - 8:00 AM	27	52	3	3	4	42	17	1	22	7	21	0	6	6	26	0
8:00 AM - 8:15 AM	7	57	6	1	3	31	18	0	9	12	17	0	3	3	13	0
8:15 AM - 8:30 AM	2	25	1	1	1	25	6	1	3	2	4	0	0	3	4	0
8:30 AM - 8:45 AM	5	20	1	2	2	16	3	1	5	2	2	0	3	0	4	1
8:45 AM - 9:00 AM	1	16	2	0	3	14	4	0	3	1	1	0	0	2	3	0
TOTAL	59	277	24	9	18	205	68	8	65	40	67	1	21	23	84	1

Time	Northbound				Southbound				Eastbound				Westbound			
	Left	Thru	Right	Trucks	Left	Thru	Right	Trucks	Left	Thru	Right	Trucks	Left	Thru	Right	Trucks
4:00 PM - 4:15 PM	3	27	2	0	8	53	8	0	3	1	6	0	2	3	3	0
4:15 PM - 4:30 PM	2	24	6	0	5	63	13	0	8	2	10	0	2	1	4	0
4:30 PM - 4:45 PM	11	17	9	0	9	68	11	1	3	5	5	0	4	3	2	0
4:45 PM - 5:00 PM	8	35	6	0	7	82	9	1	5	3	4	0	1	0	5	0
5:00 PM - 5:15 PM	5	29	5	0	8	58	7	0	10	3	6	0	1	3	2	0
5:15 PM - 5:30 PM	5	31	2	0	7	56	12	0	7	1	10	0	1	4	3	0
5:30 PM - 5:45 PM	8	34	3	0	15	71	5	1	3	2	8	0	1	1	3	0
5:45 PM - 6:00 PM	6	26	5	0	8	73	15	0	0	2	9	0	1	0	5	0
TOTAL	48	223	38	0	67	524	80	3	39	19	58	0	13	15	27	0

PEAK HOUR	Northbound				Southbound				Eastbound				Westbound			
	Left	Thru	Right	Trucks	Left	Thru	Right	Trucks	Left	Thru	Right	Trucks	Left	Thru	Right	Trucks
7:15 AM - 8:15 AM	50	191	18	5	11	134	52	5	49	33	58	1	16	17	65	0
4:45 PM - 5:45 PM	26	129	16	0	37	267	33	2	25	9	28	0	4	8	13	0

	PHF	Trucks
AM	0.745	1.6%
PM	0.902	0.3%





Metro Traffic Data Inc.
 310 N. Irwin Street - Suite 20
 Hanford, CA 93230
 800-975-6938 Phone/Fax
 www.metrotrafficdata.com

Turning Movement Report

Prepared For:

OMNI-Means
 943 Reserve Drive
 Roseville, CA 95678

LOCATION Carillion Blvd @ Elk Hills Dr

LATITUDE 38.283048°

COUNTY Sacramento

LONGITUDE -121.295033°

COLLECTION DATE Wednesday, October 25, 2017

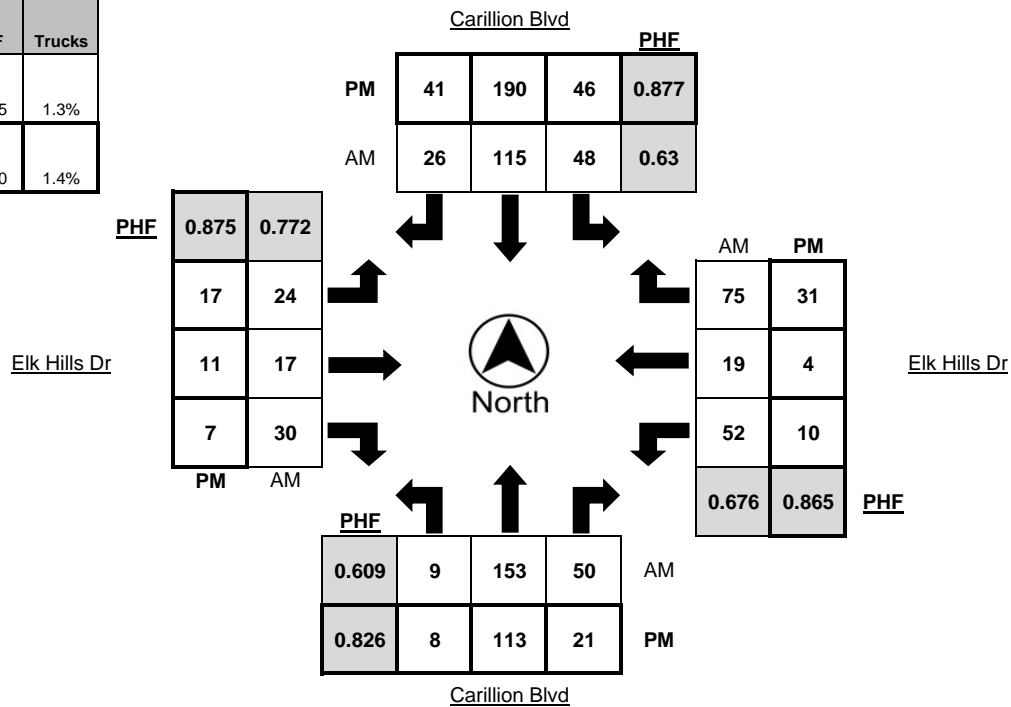
WEATHER Clear

Time	Northbound				Southbound				Eastbound				Westbound			
	Left	Thru	Right	Trucks	Left	Thru	Right	Trucks	Left	Thru	Right	Trucks	Left	Thru	Right	Trucks
7:00 AM - 7:15 AM	0	13	3	0	2	19	4	1	4	1	0	0	4	2	5	0
7:15 AM - 7:30 AM	1	23	6	0	5	18	2	0	4	1	7	0	4	3	8	0
7:30 AM - 7:45 AM	1	34	16	0	17	25	2	0	3	8	12	0	11	3	21	2
7:45 AM - 8:00 AM	4	62	21	1	20	45	10	1	6	7	7	1	25	8	21	0
8:00 AM - 8:15 AM	3	34	7	2	6	27	12	1	11	1	4	0	12	5	25	0
8:15 AM - 8:30 AM	1	18	3	0	4	16	4	2	2	3	2	1	3	4	9	0
8:30 AM - 8:45 AM	0	11	3	0	5	14	0	3	1	2	2	0	4	1	9	1
8:45 AM - 9:00 AM	1	13	2	1	3	23	2	2	1	1	0	0	5	2	7	0
TOTAL	11	208	61	4	62	187	36	10	32	24	34	2	68	28	105	3

Time	Northbound				Southbound				Eastbound				Westbound			
	Left	Thru	Right	Trucks	Left	Thru	Right	Trucks	Left	Thru	Right	Trucks	Left	Thru	Right	Trucks
4:00 PM - 4:15 PM	2	24	2	0	4	50	12	2	6	1	2	0	1	1	4	0
4:15 PM - 4:30 PM	2	22	5	1	9	49	7	1	6	2	3	0	1	2	5	0
4:30 PM - 4:45 PM	2	24	5	0	13	48	10	2	7	2	0	0	4	2	6	0
4:45 PM - 5:00 PM	2	30	3	1	15	43	15	2	1	2	5	0	2	1	9	0
5:00 PM - 5:15 PM	4	22	7	0	10	37	7	1	4	4	0	0	3	1	4	0
5:15 PM - 5:30 PM	0	37	6	0	8	62	9	0	5	3	2	1	1	0	12	0
5:30 PM - 5:45 PM	0	30	4	0	13	54	6	1	1	2	3	0	1	3	2	0
5:45 PM - 6:00 PM	1	25	6	0	10	54	6	0	7	0	5	0	1	1	6	0
TOTAL	13	214	38	2	82	397	72	9	37	16	20	1	14	11	48	0

PEAK HOUR	Northbound				Southbound				Eastbound				Westbound			
	Left	Thru	Right	Trucks	Left	Thru	Right	Trucks	Left	Thru	Right	Trucks	Left	Thru	Right	Trucks
7:15 AM - 8:15 AM	9	153	50	3	48	115	26	2	24	17	30	1	52	19	75	2
4:30 PM - 5:30 PM	8	113	21	1	46	190	41	5	17	11	7	1	10	4	31	0

	PHF	Trucks
AM	0.655	1.3%
PM	0.860	1.4%





Metro Traffic Data Inc.
 310 N. Irwin Street - Suite 20
 Hanford, CA 93230
 800-975-6938 Phone/Fax
 www.metrotrafficdata.com

Turning Movement Report

Prepared For:

OMNI-Means
 943 Reserve Drive
 Roseville, CA 95678

LOCATION Carillion Blvd @ Walnut Ave

LATITUDE 38.278786°

COUNTY Sacramento

LONGITUDE -121.292820°

COLLECTION DATE Wednesday, October 25, 2017

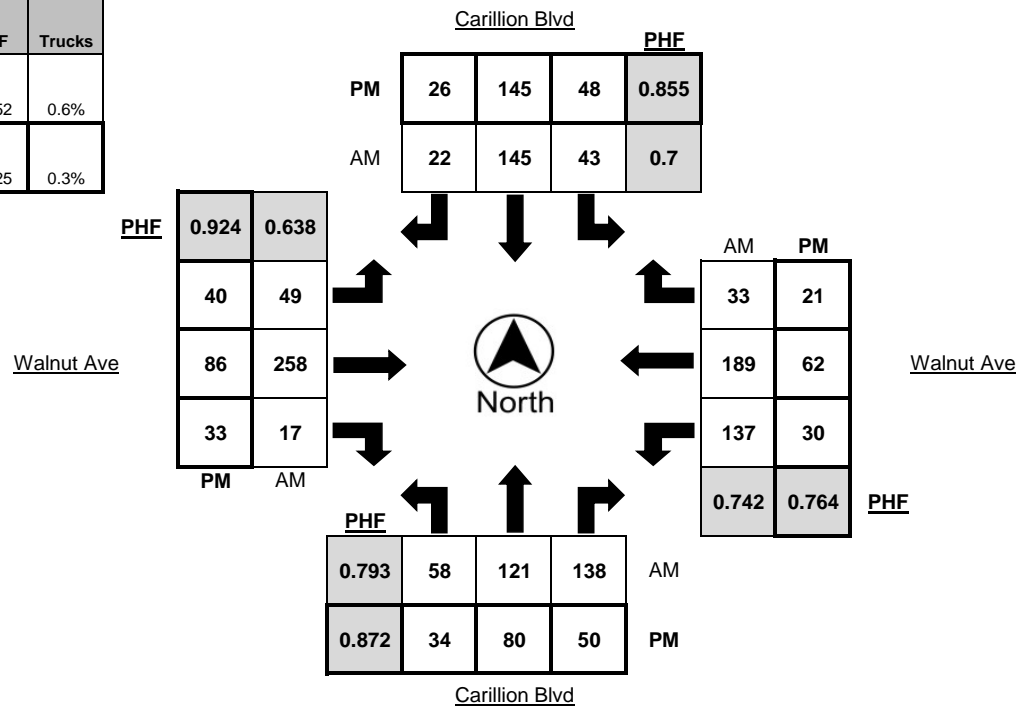
WEATHER Clear

Time	Northbound				Southbound				Eastbound				Westbound			
	Left	Thru	Right	Trucks	Left	Thru	Right	Trucks	Left	Thru	Right	Trucks	Left	Thru	Right	Trucks
7:00 AM - 7:15 AM	18	17	3	1	0	29	0	1	5	7	3	0	1	17	5	0
7:15 AM - 7:30 AM	24	21	25	0	6	11	5	1	2	18	7	0	10	13	2	1
7:30 AM - 7:45 AM	20	34	34	1	20	42	4	1	14	76	8	0	32	36	9	0
7:45 AM - 8:00 AM	16	46	38	0	17	49	9	1	25	97	5	1	40	49	11	0
8:00 AM - 8:15 AM	12	20	44	0	4	43	8	0	5	53	3	0	47	64	10	1
8:15 AM - 8:30 AM	10	21	22	2	2	11	1	0	5	32	1	0	18	40	3	0
8:30 AM - 8:45 AM	10	10	1	1	5	18	3	0	5	6	3	0	5	14	1	0
8:45 AM - 9:00 AM	10	14	6	1	5	12	3	1	4	5	3	1	7	9	3	0
TOTAL	120	183	173	6	59	215	33	5	65	294	33	2	160	242	44	2

Time	Northbound				Southbound				Eastbound				Westbound			
	Left	Thru	Right	Trucks	Left	Thru	Right	Trucks	Left	Thru	Right	Trucks	Left	Thru	Right	Trucks
4:00 PM - 4:15 PM	14	22	3	0	8	42	8	0	7	19	9	0	5	14	1	0
4:15 PM - 4:30 PM	5	12	5	0	8	39	3	0	13	25	8	0	6	14	3	0
4:30 PM - 4:45 PM	9	17	8	0	10	36	5	2	9	17	15	0	6	12	4	0
4:45 PM - 5:00 PM	3	17	7	0	10	39	7	0	12	13	9	0	9	9	6	0
5:00 PM - 5:15 PM	14	11	11	0	9	28	2	0	12	22	9	0	14	15	8	0
5:15 PM - 5:30 PM	10	28	9	0	14	39	11	0	11	23	8	0	3	17	4	0
5:30 PM - 5:45 PM	8	18	10	0	10	36	7	0	11	19	7	1	8	15	4	0
5:45 PM - 6:00 PM	2	23	20	1	15	42	6	0	6	22	9	0	5	15	5	0
TOTAL	65	148	73	1	84	301	49	2	81	160	74	1	56	111	35	0

PEAK HOUR	Northbound				Southbound				Eastbound				Westbound			
	Left	Thru	Right	Trucks	Left	Thru	Right	Trucks	Left	Thru	Right	Trucks	Left	Thru	Right	Trucks
7:30 AM - 8:30 AM	58	121	138	3	43	145	22	2	49	258	17	1	137	189	33	1
5:00 PM - 6:00 PM	34	80	50	1	48	145	26	0	40	86	33	1	30	62	21	0

	PHF	Trucks
AM	0.752	0.6%
PM	0.925	0.3%





Metro Traffic Data Inc.
 310 N. Irwin Street - Suite 20
 Hanford, CA 93230
 800-975-6938 Phone/Fax
 www.metrotrafficdata.com

Turning Movement Report

Prepared For:

OMNI-Means
 943 Reserve Drive
 Roseville, CA 95678

LOCATION Ambrogio Way @ Carillion Blvd

LATITUDE 38.2754

COUNTY Sacramento

LONGITUDE -121.2909

COLLECTION DATE Wednesday, February 14, 2018

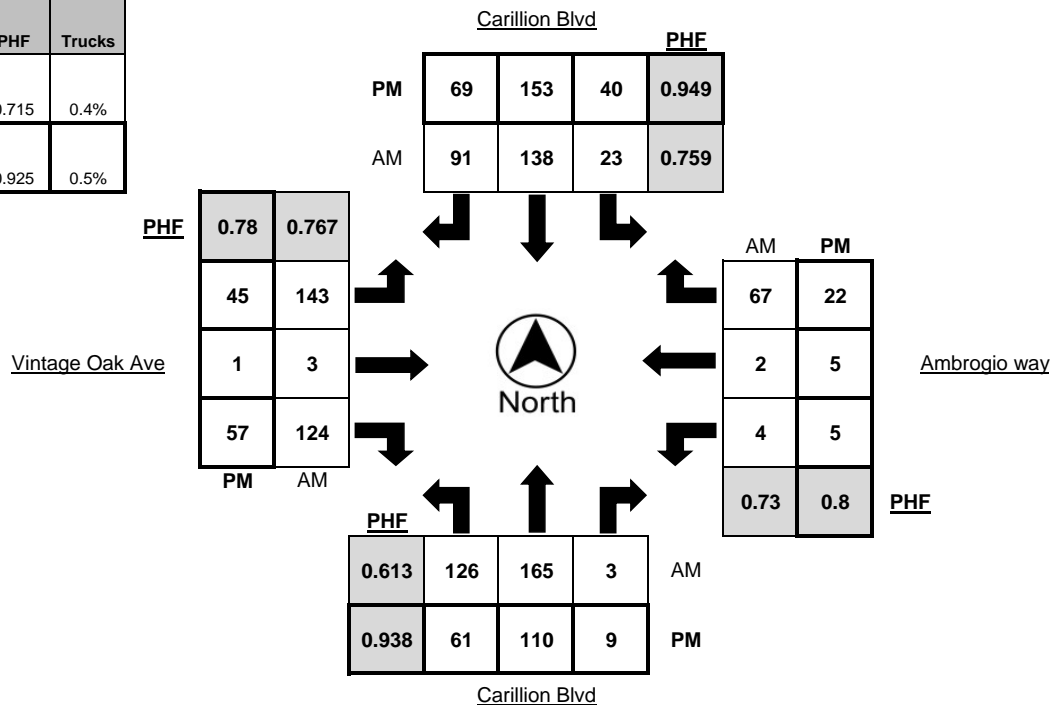
WEATHER Clear

Time	Northbound				Southbound				Eastbound				Westbound			
	Left	Thru	Right	Trucks	Left	Thru	Right	Trucks	Left	Thru	Right	Trucks	Left	Thru	Right	Trucks
7:00 AM - 7:15 AM	7	20	0	0	3	10	5	1	8	0	10	0	1	0	10	0
7:15 AM - 7:30 AM	17	28	2	1	3	14	15	0	35	2	12	0	3	0	13	1
7:30 AM - 7:45 AM	49	41	0	0	4	22	29	0	49	0	39	0	0	0	24	0
7:45 AM - 8:00 AM	51	69	0	0	7	48	27	0	37	1	46	0	1	2	22	0
8:00 AM - 8:15 AM	9	27	1	0	9	54	20	1	22	0	27	0	0	0	8	1
8:15 AM - 8:30 AM	7	36	1	0	7	31	9	1	15	0	7	0	3	0	13	0
8:30 AM - 8:45 AM	3	17	1	0	4	16	5	0	10	0	6	0	2	0	7	0
8:45 AM - 9:00 AM	5	8	1	0	5	15	3	1	3	0	6	0	4	0	3	0
TOTAL	148	246	6	1	42	210	113	4	179	3	153	0	14	2	100	2

Time	Northbound				Southbound				Eastbound				Westbound			
	Left	Thru	Right	Trucks	Left	Thru	Right	Trucks	Left	Thru	Right	Trucks	Left	Thru	Right	Trucks
4:00 PM - 4:15 PM	14	21	1	0	9	39	25	0	9	0	11	0	3	0	6	0
4:15 PM - 4:30 PM	18	33	1	2	8	40	20	1	14	0	10	0	1	0	3	0
4:30 PM - 4:45 PM	14	21	1	0	7	42	13	0	8	1	11	0	0	1	4	0
4:45 PM - 5:00 PM	14	24	2	1	14	39	26	0	10	0	7	0	0	0	6	0
5:00 PM - 5:15 PM	17	22	3	0	10	36	13	0	9	0	13	0	1	3	3	0
5:15 PM - 5:30 PM	15	30	3	0	10	42	17	0	8	1	24	0	0	1	5	0
5:30 PM - 5:45 PM	17	28	2	0	11	40	16	0	16	0	8	0	1	1	8	0
5:45 PM - 6:00 PM	12	30	1	2	9	35	23	0	12	0	12	0	3	0	6	1
TOTAL	121	209	14	5	78	313	153	1	86	2	96	0	9	6	41	1

PEAK HOUR	Northbound				Southbound				Eastbound				Westbound			
	Left	Thru	Right	Trucks	Left	Thru	Right	Trucks	Left	Thru	Right	Trucks	Left	Thru	Right	Trucks
7:15 AM - 8:15 AM	126	165	3	1	23	138	91	1	143	3	124	0	4	2	67	2
5:00 PM - 6:00 PM	61	110	9	2	40	153	69	0	45	1	57	0	5	5	22	1

	PHF	Trucks
AM	0.715	0.4%
PM	0.925	0.5%





Metro Traffic Data Inc.
 310 N. Irwin Street - Suite 20
 Hanford, CA 93230
 800-975-6938 Phone/Fax
 www.metrotrafficdata.com

Turning Movement Report

Prepared For:

OMNI-Means
 943 Reserve Drive
 Roseville, CA 95678

LOCATION Di Maggio Way @ Carillion Blvd

LATITUDE 38.2725

COUNTY Sacramento

LONGITUDE -121.2884

COLLECTION DATE Wednesday, February 14, 2018

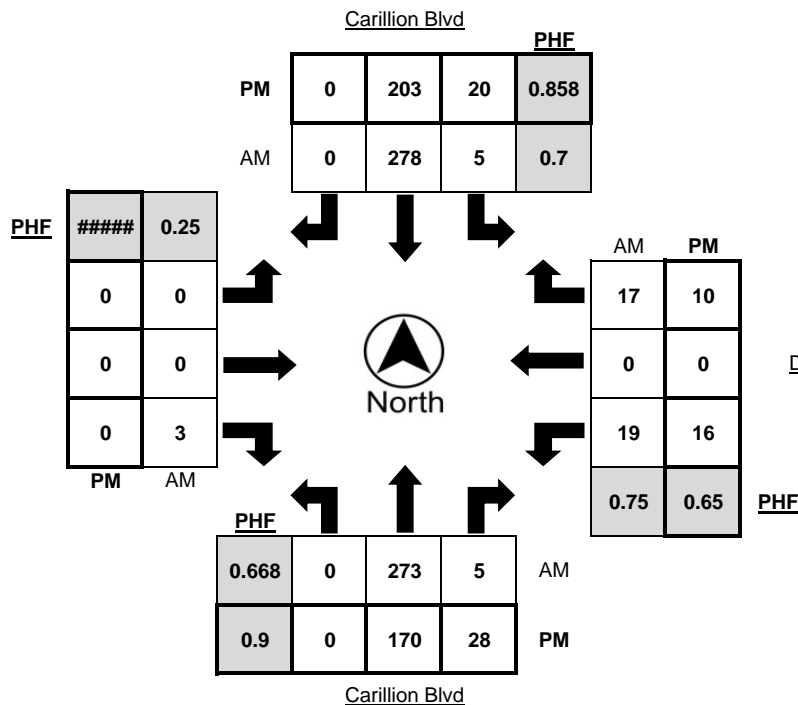
WEATHER Clear

Time	Northbound				Southbound				Eastbound				Westbound			
	Left	Thru	Right	Trucks	Left	Thru	Right	Trucks	Left	Thru	Right	Trucks	Left	Thru	Right	Trucks
7:00 AM - 7:15 AM	0	26	1	0	1	20	0	1	0	0	0	0	4	0	3	0
7:15 AM - 7:30 AM	0	50	1	1	1	31	0	0	0	0	0	0	7	0	2	0
7:30 AM - 7:45 AM	0	97	1	0	1	63	0	0	0	0	0	0	8	0	4	0
7:45 AM - 8:00 AM	0	102	2	0	1	100	0	0	0	0	3	3	6	0	6	0
8:00 AM - 8:15 AM	0	34	0	0	0	75	0	1	0	0	0	0	2	0	2	0
8:15 AM - 8:30 AM	0	40	2	0	3	40	0	0	0	0	0	0	3	0	5	0
8:30 AM - 8:45 AM	0	18	2	0	3	23	0	0	0	0	0	0	1	0	2	0
8:45 AM - 9:00 AM	0	12	1	0	0	22	0	0	0	0	0	0	1	0	0	0
TOTAL	0	379	10	1	10	374	0	2	0	0	3	3	32	0	24	0

Time	Northbound				Southbound				Eastbound				Westbound			
	Left	Thru	Right	Trucks	Left	Thru	Right	Trucks	Left	Thru	Right	Trucks	Left	Thru	Right	Trucks
4:00 PM - 4:15 PM	0	36	7	1	3	50	0	0	0	0	0	0	3	0	1	0
4:15 PM - 4:30 PM	0	50	8	1	2	50	0	0	0	0	0	0	3	0	3	0
4:30 PM - 4:45 PM	0	36	6	0	3	51	0	0	0	0	0	0	1	0	1	0
4:45 PM - 5:00 PM	0	35	3	0	4	42	0	0	0	0	0	0	4	0	3	1
5:00 PM - 5:15 PM	0	42	8	0	5	48	0	0	0	0	0	0	3	0	0	0
5:15 PM - 5:30 PM	0	48	7	0	7	58	0	0	0	0	0	0	4	0	1	0
5:30 PM - 5:45 PM	0	45	8	2	4	48	0	0	0	0	0	0	5	0	5	0
5:45 PM - 6:00 PM	0	35	5	1	4	49	0	0	0	0	0	0	4	0	4	0
TOTAL	0	327	52	5	32	396	0	0	0	0	0	0	27	0	18	1

PEAK HOUR	Northbound				Southbound				Eastbound				Westbound			
	Left	Thru	Right	Trucks	Left	Thru	Right	Trucks	Left	Thru	Right	Trucks	Left	Thru	Right	Trucks
7:30 AM - 8:30 AM	0	273	5	0	5	278	0	1	0	0	3	3	19	0	17	0
5:00 PM - 6:00 PM	0	170	28	3	20	203	0	0	0	0	0	0	16	0	10	0

	PHF	Trucks
AM	0.682	0.7%
PM	0.894	0.7%





Metro Traffic Data Inc.
 310 N. Irwin Street - Suite 20
 Hanford, CA 93230
 800-975-6938 Phone/Fax
 www.metrotrafficdata.com

Turning Movement Report

Prepared For:

OMNI-Means
 943 Reserve Drive
 Roseville, CA 95678

LOCATION Chelsham Ave @ Carillion Blvd

LATITUDE 38.2700

COUNTY Sacramento

LONGITUDE -121.2872

COLLECTION DATE Thursday, February 15, 2018

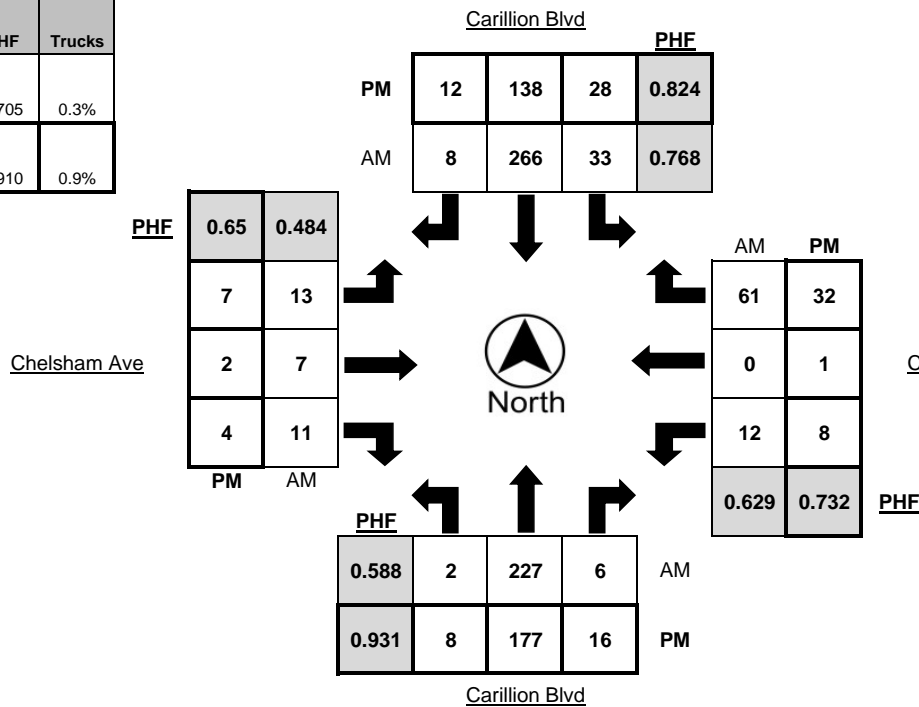
WEATHER Clear

Time	Northbound				Southbound				Eastbound				Westbound			
	Left	Thru	Right	Trucks	Left	Thru	Right	Trucks	Left	Thru	Right	Trucks	Left	Thru	Right	Trucks
7:00 AM - 7:15 AM	0	10	3	2	4	25	1	1	4	0	4	0	4	0	9	1
7:15 AM - 7:30 AM	0	31	1	0	2	36	0	0	3	0	5	0	4	0	9	0
7:30 AM - 7:45 AM	2	71	3	0	10	60	0	0	6	5	5	0	6	0	23	0
7:45 AM - 8:00 AM	0	98	2	0	9	86	4	1	4	2	1	0	1	0	22	0
8:00 AM - 8:15 AM	0	27	0	1	12	84	4	0	0	0	0	0	1	0	7	0
8:15 AM - 8:30 AM	0	29	1	0	2	43	3	1	3	0	2	0	1	0	5	0
8:30 AM - 8:45 AM	1	18	3	1	2	28	1	1	0	0	5	0	3	0	4	0
8:45 AM - 9:00 AM	0	18	1	0	0	29	0	0	2	0	2	0	0	0	3	0
TOTAL	3	302	14	4	41	391	13	4	22	7	24	0	20	0	82	1

Time	Northbound				Southbound				Eastbound				Westbound			
	Left	Thru	Right	Trucks	Left	Thru	Right	Trucks	Left	Thru	Right	Trucks	Left	Thru	Right	Trucks
4:00 PM - 4:15 PM	4	27	4	2	7	34	2	0	1	1	1	0	2	1	3	0
4:15 PM - 4:30 PM	1	38	5	0	13	35	0	0	0	0	1	0	3	0	4	0
4:30 PM - 4:45 PM	3	44	4	0	3	36	5	2	1	2	0	0	3	0	5	0
4:45 PM - 5:00 PM	1	41	7	0	7	35	1	0	5	0	0	0	3	0	11	0
5:00 PM - 5:15 PM	3	41	3	0	8	26	3	1	1	0	0	0	1	1	10	0
5:15 PM - 5:30 PM	1	51	2	1	10	41	3	0	0	0	4	0	1	0	6	0
5:30 PM - 5:45 PM	5	46	5	0	4	29	1	0	0	0	1	0	2	0	6	0
5:45 PM - 6:00 PM	1	31	3	0	3	44	2	0	1	0	2	0	4	0	3	0
TOTAL	19	319	33	3	55	280	17	3	9	3	9	0	19	2	48	0

PEAK HOUR	Northbound				Southbound				Eastbound				Westbound			
	Left	Thru	Right	Trucks	Left	Thru	Right	Trucks	Left	Thru	Right	Trucks	Left	Thru	Right	Trucks
7:15 AM - 8:15 AM	2	227	6	1	33	266	8	1	13	7	11	0	12	0	61	0
4:30 PM - 5:30 PM	8	177	16	1	28	138	12	3	7	2	4	0	8	1	32	0

	PHF	Trucks
AM	0.705	0.3%
PM	0.910	0.9%





Metro Traffic Data Inc.
 310 N. Irwin Street - Suite 20
 Hanford, CA 93230
 800-975-6938 Phone/Fax
 www.metrotrafficdata.com

Turning Movement Report

Prepared For:

OMNI-Means
 943 Reserve Drive
 Roseville, CA 95678

LOCATION Vauxhall Ave @ Carillion Blvd

LATITUDE 38.2676

COUNTY Sacramento

LONGITUDE -121.2869

COLLECTION DATE Thursday, February 15, 2018

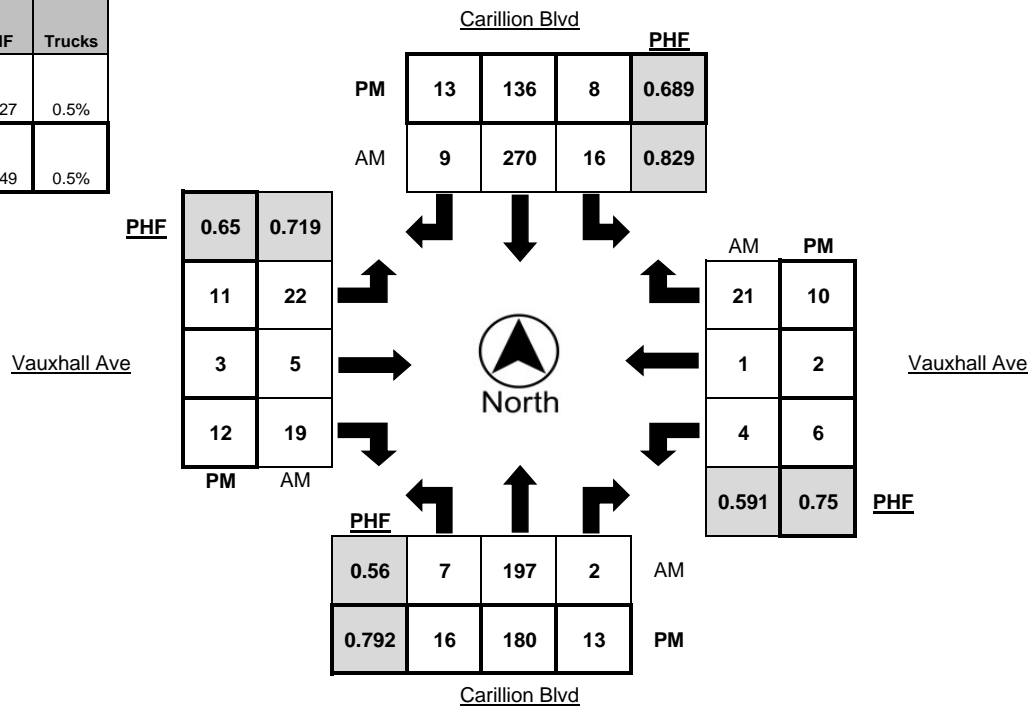
WEATHER Clear

Time	Northbound				Southbound				Eastbound				Westbound			
	Left	Thru	Right	Trucks	Left	Thru	Right	Trucks	Left	Thru	Right	Trucks	Left	Thru	Right	Trucks
7:00 AM - 7:15 AM	0	10	1	0	0	32	1	0	2	0	3	0	3	0	2	0
7:15 AM - 7:30 AM	2	27	1	2	0	40	0	0	1	1	7	0	5	0	4	0
7:30 AM - 7:45 AM	1	55	1	0	5	68	2	0	10	1	5	0	0	1	10	0
7:45 AM - 8:00 AM	1	91	0	0	7	76	3	1	6	2	3	0	0	0	8	0
8:00 AM - 8:15 AM	1	22	1	0	4	83	2	0	5	0	6	0	2	0	1	0
8:15 AM - 8:30 AM	4	29	0	1	0	43	2	1	1	2	5	0	2	0	2	0
8:30 AM - 8:45 AM	2	19	1	1	3	32	2	1	2	0	5	0	0	0	1	0
8:45 AM - 9:00 AM	1	14	1	0	1	28	2	0	2	1	3	0	0	0	2	0
TOTAL	12	267	6	4	20	402	14	3	29	7	37	0	12	1	30	0

Time	Northbound				Southbound				Eastbound				Westbound			
	Left	Thru	Right	Trucks	Left	Thru	Right	Trucks	Left	Thru	Right	Trucks	Left	Thru	Right	Trucks
4:00 PM - 4:15 PM	4	35	4	0	3	28	2	0	0	0	1	0	0	0	1	0
4:15 PM - 4:30 PM	7	43	2	3	3	34	5	0	3	0	6	1	1	0	0	0
4:30 PM - 4:45 PM	6	48	3	0	2	35	2	1	1	0	2	0	0	0	2	0
4:45 PM - 5:00 PM	3	51	1	0	4	31	4	0	2	0	1	0	1	1	1	0
5:00 PM - 5:15 PM	5	43	4	0	3	24	1	0	5	0	5	0	2	0	1	0
5:15 PM - 5:30 PM	4	51	2	1	2	35	5	0	2	0	2	0	1	0	4	0
5:30 PM - 5:45 PM	5	56	5	1	2	23	5	0	3	2	0	0	2	1	1	0
5:45 PM - 6:00 PM	2	30	2	0	1	54	2	0	1	1	5	0	1	1	4	0
TOTAL	36	357	23	5	20	264	26	1	17	3	22	1	8	3	14	0

PEAK HOUR	Northbound				Southbound				Eastbound				Westbound			
	Left	Thru	Right	Trucks	Left	Thru	Right	Trucks	Left	Thru	Right	Trucks	Left	Thru	Right	Trucks
7:30 AM - 8:30 AM	7	197	2	1	16	270	9	2	22	5	19	0	4	1	21	0
5:00 PM - 6:00 PM	16	180	13	2	8	136	13	0	11	3	12	0	6	2	10	0

	PHF	Trucks
AM	0.727	0.5%
PM	0.949	0.5%





Metro Traffic Data Inc.
 310 N. Irwin Street - Suite 20
 Hanford, CA 93230
 800-975-6938 Phone/Fax
 www.metrotrafficdata.com

Turning Movement Report

Prepared For:

OMNI-Means
 943 Reserve Drive
 Roseville, CA 95678

LOCATION Carillion Blvd @ Simmerhorn Rd

LATITUDE 38.262203°

COUNTY Sacramento

LONGITUDE -121.286945°

COLLECTION DATE Wednesday, October 25, 2017

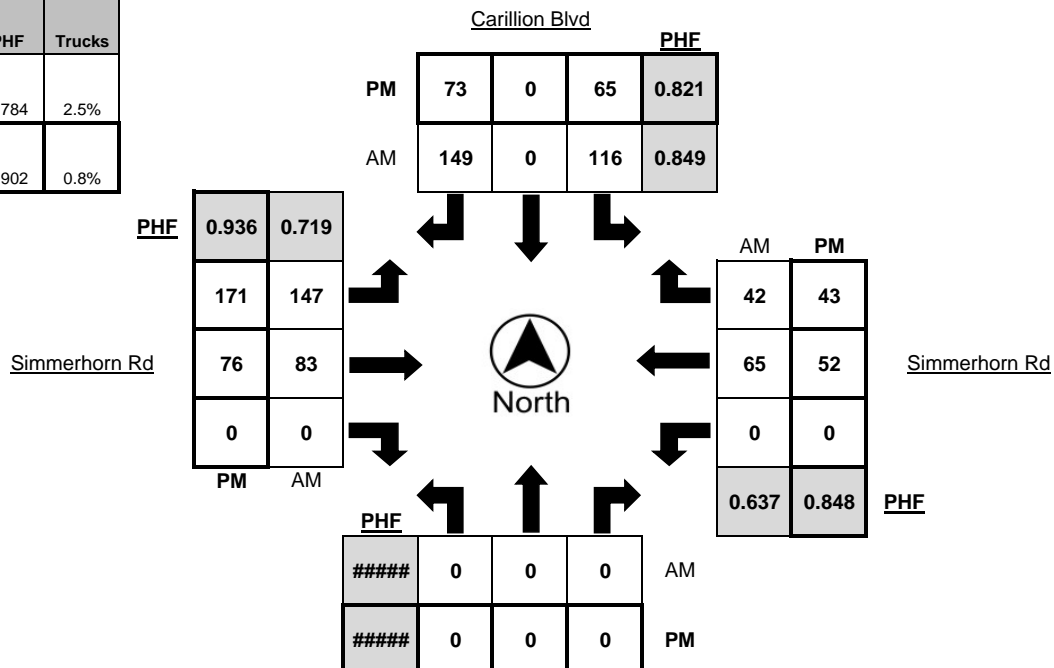
WEATHER Clear

Time	Northbound				Southbound				Eastbound				Westbound			
	Left	Thru	Right	Trucks	Left	Thru	Right	Trucks	Left	Thru	Right	Trucks	Left	Thru	Right	Trucks
7:00 AM - 7:15 AM	0	0	0	0	7	0	19	0	16	5	0	0	0	10	2	0
7:15 AM - 7:30 AM	0	0	0	0	17	0	33	0	21	8	0	1	0	11	5	1
7:30 AM - 7:45 AM	0	0	0	0	27	0	33	0	51	29	0	6	0	14	14	1
7:45 AM - 8:00 AM	0	0	0	0	37	0	40	0	48	25	0	1	0	24	18	0
8:00 AM - 8:15 AM	0	0	0	0	35	0	43	1	27	21	0	3	0	16	5	1
8:15 AM - 8:30 AM	0	0	0	0	10	0	37	0	14	12	0	0	0	10	5	2
8:30 AM - 8:45 AM	0	0	0	0	13	0	23	2	14	16	0	0	0	10	3	1
8:45 AM - 9:00 AM	0	0	0	0	11	0	19	1	8	8	0	1	0	14	3	1
TOTAL	0	0	0	0	157	0	247	4	199	124	0	12	0	109	55	7

Time	Northbound				Southbound				Eastbound				Westbound			
	Left	Thru	Right	Trucks	Left	Thru	Right	Trucks	Left	Thru	Right	Trucks	Left	Thru	Right	Trucks
4:00 PM - 4:15 PM	0	0	0	0	22	0	18	0	33	14	0	1	0	12	8	1
4:15 PM - 4:30 PM	0	0	0	0	12	0	14	0	43	12	0	0	0	20	7	2
4:30 PM - 4:45 PM	0	0	0	0	14	0	20	0	34	16	0	1	0	16	8	2
4:45 PM - 5:00 PM	0	0	0	0	18	0	20	1	31	21	0	0	0	14	5	0
5:00 PM - 5:15 PM	0	0	0	0	17	0	25	0	46	17	0	0	0	12	16	2
5:15 PM - 5:30 PM	0	0	0	0	11	0	10	0	43	23	0	1	0	15	9	0
5:30 PM - 5:45 PM	0	0	0	0	19	0	23	0	35	22	0	0	0	10	10	0
5:45 PM - 6:00 PM	0	0	0	0	18	0	15	0	47	14	0	0	0	15	8	1
TOTAL	0	0	0	0	131	0	145	1	312	139	0	3	0	114	71	8

PEAK HOUR	Northbound				Southbound				Eastbound				Westbound			
	Left	Thru	Right	Trucks	Left	Thru	Right	Trucks	Left	Thru	Right	Trucks	Left	Thru	Right	Trucks
7:15 AM - 8:15 AM	0	0	0	0	116	0	149	1	147	83	0	11	0	65	42	3
5:00 PM - 6:00 PM	0	0	0	0	65	0	73	0	171	76	0	1	0	52	43	3

	PHF	Trucks
AM	0.784	2.5%
PM	0.902	0.8%





Metro Traffic Data Inc.
 310 N. Irwin Street - Suite 20
 Hanford, CA 93230
 800-975-6938 Phone/Fax
 www.metrotrafficdata.com

Turning Movement Report

Prepared For:

OMNI-Means
 943 Reserve Drive
 Roseville, CA 95678

LOCATION Twin Cities Rd @ Stockton Blvd

LATITUDE 38.290967°

COUNTY Sacramento

LONGITUDE -121.311153°

COLLECTION DATE Thursday, April 05, 2018

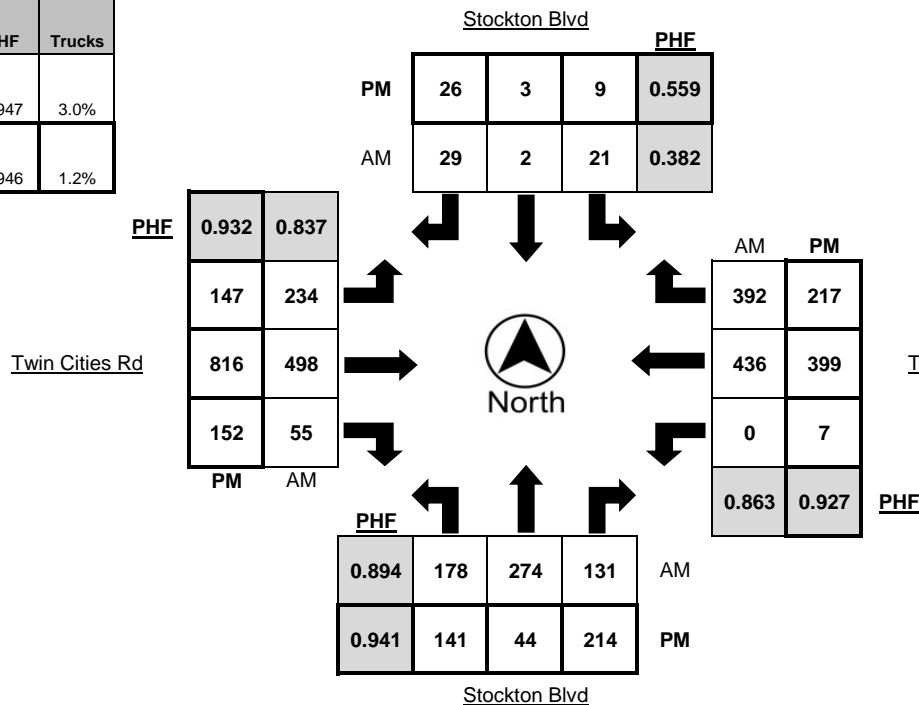
WEATHER Clear

Time	Northbound				Southbound				Eastbound				Westbound			
	Left	Thru	Right	Trucks	Left	Thru	Right	Trucks	Left	Thru	Right	Trucks	Left	Thru	Right	Trucks
7:00 AM - 7:15 AM	46	91	36	13	7	0	8	0	66	73	8	4	0	48	78	4
7:15 AM - 7:30 AM	45	77	41	9	17	1	16	1	52	129	9	8	0	94	85	4
7:30 AM - 7:45 AM	36	64	35	8	2	1	6	0	72	137	26	4	0	84	93	4
7:45 AM - 8:00 AM	46	72	26	4	1	0	4	1	59	141	13	6	0	130	102	4
8:00 AM - 8:15 AM	51	61	29	4	1	0	3	1	51	91	7	7	0	128	112	2
8:15 AM - 8:30 AM	49	49	43	8	1	1	5	2	32	70	12	4	0	79	66	3
8:30 AM - 8:45 AM	35	21	30	8	0	0	1	0	29	62	8	8	1	75	56	2
8:45 AM - 9:00 AM	35	12	31	5	0	0	4	1	28	63	10	8	0	63	57	4
TOTAL	343	447	271	59	29	3	47	6	389	766	93	49	1	701	649	27

Time	Northbound				Southbound				Eastbound				Westbound			
	Left	Thru	Right	Trucks	Left	Thru	Right	Trucks	Left	Thru	Right	Trucks	Left	Thru	Right	Trucks
4:00 PM - 4:15 PM	33	16	60	1	2	0	5	1	31	124	29	1	0	93	50	2
4:15 PM - 4:30 PM	25	10	58	1	1	0	2	0	36	191	40	3	2	87	73	2
4:30 PM - 4:45 PM	33	15	58	2	4	3	10	0	29	189	35	4	0	98	70	2
4:45 PM - 5:00 PM	23	7	55	3	1	0	3	0	37	207	38	4	2	104	55	2
5:00 PM - 5:15 PM	41	13	48	1	2	0	9	1	34	215	32	2	1	92	37	3
5:15 PM - 5:30 PM	44	9	53	1	2	0	4	0	47	205	47	2	4	105	55	0
5:30 PM - 5:45 PM	36	17	48	2	0	0	1	0	28	180	32	6	2	92	55	5
5:45 PM - 6:00 PM	41	8	58	3	2	0	1	0	19	158	40	2	1	105	39	1
TOTAL	276	95	438	14	14	3	35	2	261	1469	293	24	12	776	434	17

PEAK HOUR	Northbound				Southbound				Eastbound				Westbound			
	Left	Thru	Right	Trucks	Left	Thru	Right	Trucks	Left	Thru	Right	Trucks	Left	Thru	Right	Trucks
7:15 AM - 8:15 AM	178	274	131	25	21	2	29	3	234	498	55	25	0	436	392	14
4:30 PM - 5:30 PM	141	44	214	7	9	3	26	1	147	816	152	12	7	399	217	7

	PHF	Trucks
AM	0.947	3.0%
PM	0.946	1.2%





Metro Traffic Data Inc.
 310 N. Irwin Street - Suite 20
 Hanford, CA 93230
 800-975-6938 Phone/Fax
 www.metrotrafficdata.com

Turning Movement Report

Prepared For:

OMNI-Means
 943 Reserve Drive
 Roseville, CA 95678

LOCATION Marengo Rd @ Twin Cities Rd

LATITUDE 38.2913

COUNTY Sacramento

LONGITUDE -121.2828

COLLECTION DATE Thursday, February 15, 2018

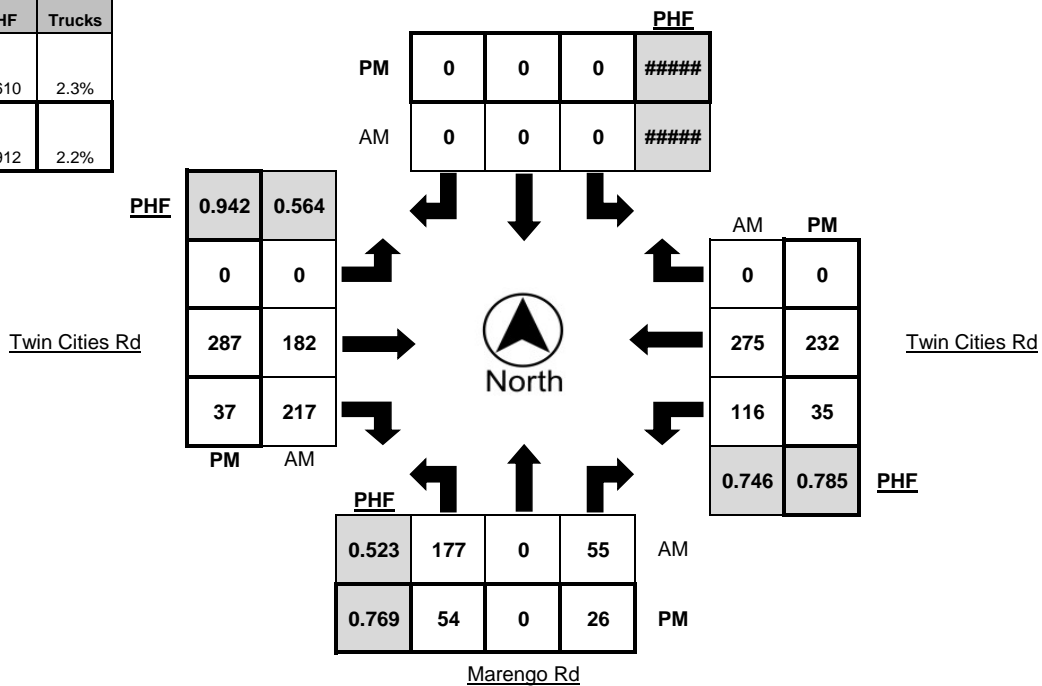
WEATHER Clear

Time	Northbound				Southbound				Eastbound				Westbound			
	Left	Thru	Right	Trucks	Left	Thru	Right	Trucks	Left	Thru	Right	Trucks	Left	Thru	Right	Trucks
7:00 AM - 7:15 AM	7	0	2	0	0	0	0	0	0	42	2	5	4	39	0	1
7:15 AM - 7:30 AM	11	0	6	0	0	0	0	0	0	29	21	0	8	48	0	2
7:30 AM - 7:45 AM	46	0	15	0	0	0	0	0	0	48	62	4	42	67	0	3
7:45 AM - 8:00 AM	88	0	23	3	0	0	0	0	0	57	120	0	56	75	0	3
8:00 AM - 8:15 AM	32	0	11	1	0	0	0	0	0	48	14	3	10	85	0	4
8:15 AM - 8:30 AM	8	0	2	0	0	0	0	0	0	52	2	3	5	50	0	0
8:30 AM - 8:45 AM	5	0	5	0	0	0	0	0	0	33	4	3	1	41	0	1
8:45 AM - 9:00 AM	5	0	3	0	0	0	0	0	0	34	6	2	3	41	0	2
TOTAL	202	0	67	4	0	0	0	0	0	343	231	20	129	446	0	16

Time	Northbound				Southbound				Eastbound				Westbound			
	Left	Thru	Right	Trucks	Left	Thru	Right	Trucks	Left	Thru	Right	Trucks	Left	Thru	Right	Trucks
4:00 PM - 4:15 PM	20	0	6	1	0	0	0	0	0	61	17	0	4	52	0	1
4:15 PM - 4:30 PM	8	0	6	0	0	0	0	0	0	74	11	2	12	73	0	3
4:30 PM - 4:45 PM	22	0	4	0	0	0	0	0	0	66	8	3	8	60	0	3
4:45 PM - 5:00 PM	15	0	8	0	0	0	0	0	0	71	8	1	8	46	0	1
5:00 PM - 5:15 PM	9	0	8	1	0	0	0	0	0	76	10	0	7	53	0	1
5:15 PM - 5:30 PM	13	0	9	0	0	0	0	0	0	59	19	0	5	39	0	2
5:30 PM - 5:45 PM	12	0	8	0	0	0	0	0	0	62	8	2	11	54	0	3
5:45 PM - 6:00 PM	12	0	11	0	0	0	0	0	0	62	9	3	10	38	0	1
TOTAL	111	0	60	2	0	0	0	0	0	531	90	11	65	415	0	15

PEAK HOUR	Northbound				Southbound				Eastbound				Westbound			
	Left	Thru	Right	Trucks	Left	Thru	Right	Trucks	Left	Thru	Right	Trucks	Left	Thru	Right	Trucks
7:15 AM - 8:15 AM	177	0	55	4	0	0	0	0	0	182	217	7	116	275	0	12
4:15 PM - 5:15 PM	54	0	26	1	0	0	0	0	0	287	37	6	35	232	0	8

	PHF	Trucks
AM	0.610	2.3%
PM	0.912	2.2%





Metro Traffic Data Inc.
 310 N. Irwin Street - Suite 20
 Hanford, CA 93230
 800-975-6938 Phone/Fax
 www.metrotrafficdata.com

Turning Movement Report

Prepared For:

OMNI-Means
 943 Reserve Drive
 Roseville, CA 95678

LOCATION Marengo Rd @ Lake Park Ave

LATITUDE 38.2893

COUNTY Sacramento

LONGITUDE -121.2828

COLLECTION DATE Wednesday, February 14, 2018

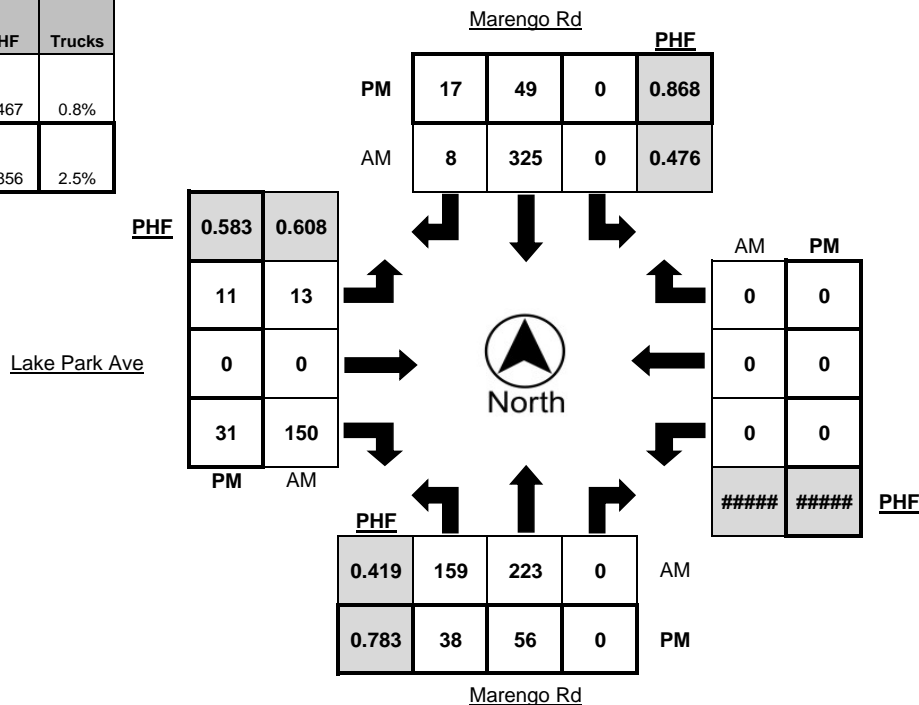
WEATHER Clear

Time	Northbound				Southbound				Eastbound				Westbound			
	Left	Thru	Right	Trucks	Left	Thru	Right	Trucks	Left	Thru	Right	Trucks	Left	Thru	Right	Trucks
7:00 AM - 7:15 AM	3	7	0	0	0	10	1	0	5	0	6	0	0	0	0	0
7:15 AM - 7:30 AM	8	16	0	0	0	22	2	1	3	0	16	0	0	0	0	0
7:30 AM - 7:45 AM	34	59	0	0	0	109	3	3	4	0	55	0	0	0	0	0
7:45 AM - 8:00 AM	102	126	0	1	0	174	1	2	1	0	66	0	0	0	0	0
8:00 AM - 8:15 AM	15	22	0	0	0	20	2	0	5	0	13	0	0	0	0	0
8:15 AM - 8:30 AM	3	9	0	0	0	13	2	0	4	0	4	0	0	0	0	0
8:30 AM - 8:45 AM	2	5	0	0	0	7	2	0	2	0	5	0	0	0	0	0
8:45 AM - 9:00 AM	3	14	0	0	0	12	2	0	1	0	12	0	0	0	0	0
TOTAL	170	258	0	1	0	367	15	6	25	0	177	0	0	0	0	0

Time	Northbound				Southbound				Eastbound				Westbound			
	Left	Thru	Right	Trucks	Left	Thru	Right	Trucks	Left	Thru	Right	Trucks	Left	Thru	Right	Trucks
4:00 PM - 4:15 PM	5	16	0	0	0	20	4	1	2	0	3	0	0	0	0	0
4:15 PM - 4:30 PM	10	20	0	1	0	11	4	0	3	0	9	0	0	0	0	0
4:30 PM - 4:45 PM	6	8	0	0	0	12	2	3	4	0	5	0	0	0	0	0
4:45 PM - 5:00 PM	12	15	0	0	0	13	6	0	2	0	1	0	0	0	0	0
5:00 PM - 5:15 PM	10	13	0	0	0	13	5	1	2	0	16	0	0	0	0	0
5:15 PM - 5:30 PM	7	18	0	0	0	17	4	0	4	0	5	0	0	0	0	0
5:30 PM - 5:45 PM	9	8	0	0	0	12	1	0	2	0	6	0	0	0	0	0
5:45 PM - 6:00 PM	6	9	0	0	0	13	6	0	4	0	5	0	0	0	0	0
TOTAL	65	107	0	1	0	111	32	5	23	0	50	0	0	0	0	0

PEAK HOUR	Northbound				Southbound				Eastbound				Westbound			
	Left	Thru	Right	Trucks	Left	Thru	Right	Trucks	Left	Thru	Right	Trucks	Left	Thru	Right	Trucks
7:15 AM - 8:15 AM	159	223	0	1	0	325	8	6	13	0	150	0	0	0	0	0
4:15 PM - 5:15 PM	38	56	0	1	0	49	17	4	11	0	31	0	0	0	0	0

	PHF	Trucks
AM	0.467	0.8%
PM	0.856	2.5%





Metro Traffic Data Inc.
 310 N. Irwin Street - Suite 20
 Hanford, CA 93230
 800-975-6938 Phone/Fax
 www.metrotrafficdata.com

Turning Movement Report

Prepared For:

OMNI-Means
 943 Reserve Drive
 Roseville, CA 95678

LOCATION Walnut Ave @ Stockton Blvd / 99 NB Ramps

LATITUDE 38.280162°

COUNTY Sacramento

LONGITUDE -121.305022°

COLLECTION DATE Wednesday, October 25, 2017

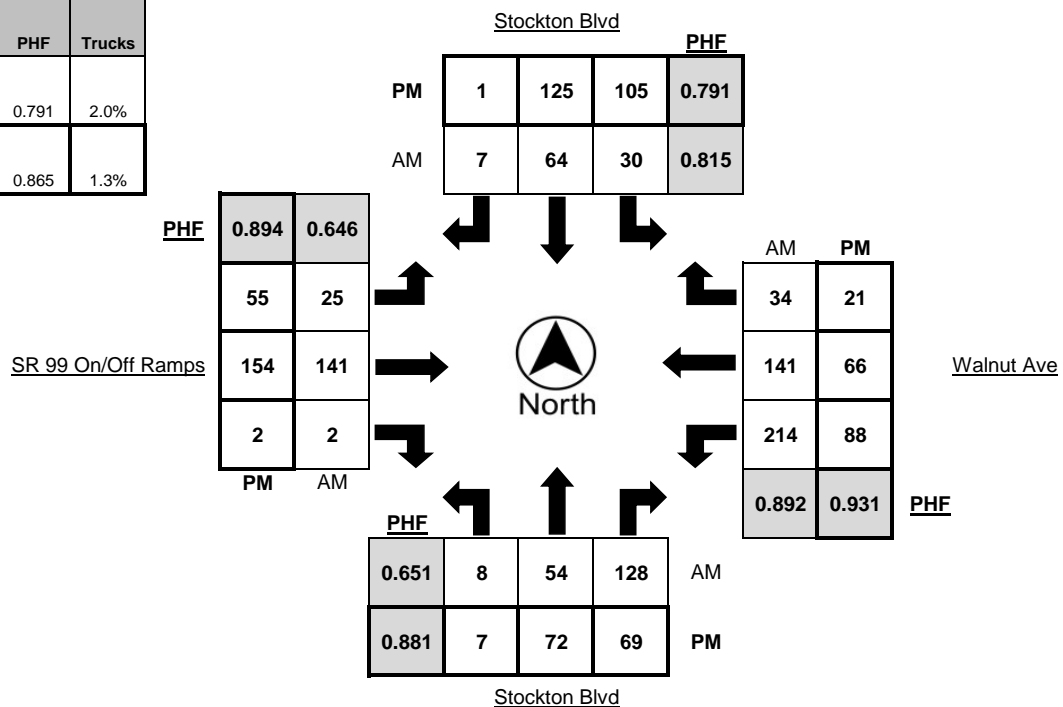
WEATHER Clear

Time	Northbound				Southbound				Eastbound				Westbound			
	Left	Thru	Right	Trucks	Left	Thru	Right	Trucks	Left	Thru	Right	Trucks	Left	Thru	Right	Trucks
7:00 AM - 7:15 AM	9	12	4	1	6	10	0	0	4	6	0	0	19	53	3	1
7:15 AM - 7:30 AM	1	15	20	3	13	6	0	0	3	14	0	0	26	41	6	1
7:30 AM - 7:45 AM	5	15	41	1	13	13	4	0	6	36	1	1	34	44	11	1
7:45 AM - 8:00 AM	3	19	51	1	12	18	1	1	11	53	1	0	60	28	11	0
8:00 AM - 8:15 AM	0	9	24	2	3	26	1	0	1	32	0	7	73	30	6	1
8:15 AM - 8:30 AM	0	11	12	1	2	7	1	0	7	20	0	1	47	39	6	0
8:30 AM - 8:45 AM	0	7	8	0	5	9	1	2	2	5	0	0	19	20	3	2
8:45 AM - 9:00 AM	1	4	2	1	3	13	0	0	1	12	0	0	22	20	6	3
TOTAL	19	92	162	10	57	102	8	3	35	178	2	9	300	275	52	9

Time	Northbound				Southbound				Eastbound				Westbound			
	Left	Thru	Right	Trucks	Left	Thru	Right	Trucks	Left	Thru	Right	Trucks	Left	Thru	Right	Trucks
4:00 PM - 4:15 PM	1	9	16	0	18	16	1	0	15	29	0	1	23	19	2	0
4:15 PM - 4:30 PM	2	14	18	1	27	29	0	0	8	33	0	0	22	13	4	0
4:30 PM - 4:45 PM	4	18	15	4	32	29	0	0	10	35	1	1	21	20	4	1
4:45 PM - 5:00 PM	1	24	17	0	14	19	0	0	17	35	0	0	20	18	4	0
5:00 PM - 5:15 PM	1	12	14	1	32	32	0	0	12	41	1	0	20	13	8	1
5:15 PM - 5:30 PM	1	18	23	1	27	45	1	0	16	43	0	1	27	15	5	0
5:30 PM - 5:45 PM	2	12	19	0	26	34	0	0	6	32	1	0	31	16	4	1
5:45 PM - 6:00 PM	3	22	25	0	13	19	0	0	10	37	0	0	33	10	3	0
TOTAL	15	129	147	7	189	223	2	0	94	285	3	3	197	124	34	3

PEAK HOUR	Northbound				Southbound				Eastbound				Westbound			
	Left	Thru	Right	Trucks	Left	Thru	Right	Trucks	Left	Thru	Right	Trucks	Left	Thru	Right	Trucks
7:30 AM - 8:30 AM	8	54	128	5	30	64	7	1	25	141	2	9	214	141	34	2
4:30 PM - 5:30 PM	7	72	69	6	105	125	1	0	55	154	2	2	88	66	21	2

	PHF	Trucks
AM	0.791	2.0%
PM	0.865	1.3%





Metro Traffic Data Inc.
 310 N. Irwin Street - Suite 20
 Hanford, CA 93230
 800-975-6938 Phone/Fax
 www.metrotrafficdata.com

Turning Movement Report

Prepared For:

OMNI-Means
 943 Reserve Drive
 Roseville, CA 95678

LOCATION Walnut Ave @ Vintage Oak Ave

LATITUDE 38.2794

COUNTY Sacramento

LONGITUDE -121.2988

COLLECTION DATE Thursday, February 15, 2018

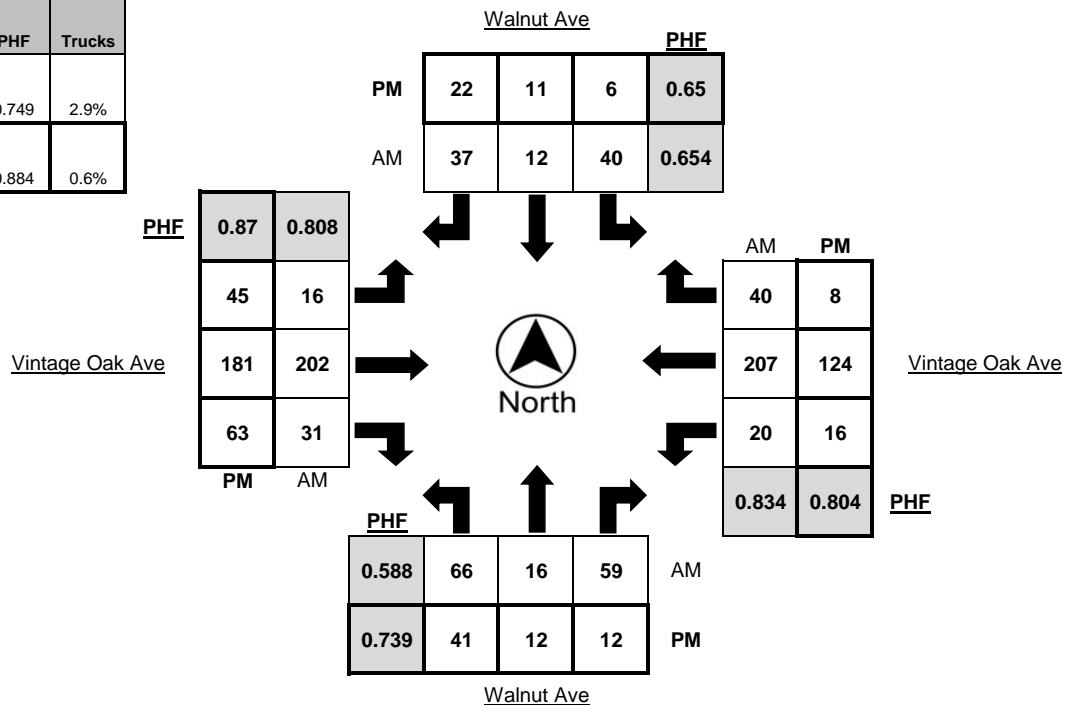
WEATHER Clear

Time	Northbound				Southbound				Eastbound				Westbound			
	Left	Thru	Right	Trucks	Left	Thru	Right	Trucks	Left	Thru	Right	Trucks	Left	Thru	Right	Trucks
7:00 AM - 7:15 AM	15	2	1	0	3	1	12	1	0	7	4	0	1	40	1	1
7:15 AM - 7:30 AM	13	0	3	0	3	3	23	0	2	19	9	0	0	33	1	1
7:30 AM - 7:45 AM	18	2	18	0	14	2	11	0	4	61	12	1	3	43	8	0
7:45 AM - 8:00 AM	21	9	30	1	16	8	10	0	1	62	12	4	7	60	13	2
8:00 AM - 8:15 AM	16	3	6	0	5	0	10	0	6	47	5	6	5	57	8	4
8:15 AM - 8:30 AM	11	2	5	0	5	2	6	0	5	32	2	0	5	47	11	4
8:30 AM - 8:45 AM	7	0	1	0	1	2	2	0	1	11	4	1	1	25	2	1
8:45 AM - 9:00 AM	11	1	3	0	1	2	9	0	1	6	0	0	1	17	2	0
TOTAL	112	19	67	1	48	20	83	1	20	245	48	12	23	322	46	13

Time	Northbound				Southbound				Eastbound				Westbound			
	Left	Thru	Right	Trucks	Left	Thru	Right	Trucks	Left	Thru	Right	Trucks	Left	Thru	Right	Trucks
4:00 PM - 4:15 PM	9	4	3	0	5	2	10	0	8	28	16	0	2	26	0	0
4:15 PM - 4:30 PM	5	2	3	0	6	3	7	0	9	32	9	0	2	34	8	1
4:30 PM - 4:45 PM	7	2	1	0	3	3	3	0	6	39	12	0	4	28	3	0
4:45 PM - 5:00 PM	5	1	3	0	2	1	8	0	7	52	9	0	6	27	2	0
5:00 PM - 5:15 PM	8	3	2	0	3	0	6	1	13	50	20	0	6	27	3	0
5:15 PM - 5:30 PM	11	5	6	1	1	4	5	0	14	43	18	0	3	41	2	0
5:30 PM - 5:45 PM	10	3	1	0	1	1	3	0	10	37	15	0	3	23	2	0
5:45 PM - 6:00 PM	12	1	3	0	1	6	8	0	8	51	10	1	4	33	1	0
TOTAL	67	21	22	1	22	20	50	1	75	332	109	1	30	239	21	1

PEAK HOUR	Northbound				Southbound				Eastbound				Westbound			
	Left	Thru	Right	Trucks	Left	Thru	Right	Trucks	Left	Thru	Right	Trucks	Left	Thru	Right	Trucks
7:30 AM - 8:30 AM	66	16	59	1	40	12	37	0	16	202	31	11	20	207	40	10
5:00 PM - 6:00 PM	41	12	12	1	6	11	22	1	45	181	63	1	16	124	8	0

	PHF	Trucks
AM	0.749	2.9%
PM	0.884	0.6%





Metro Traffic Data Inc.
 310 N. Irwin Street - Suite 20
 Hanford, CA 93230
 800-975-6938 Phone/Fax
 www.metrotrafficdata.com

Turning Movement Report

Prepared For:

OMNI-Means
 943 Reserve Drive
 Roseville, CA 95678

LOCATION Walnut Ave @ Elk Hills Dr

LATITUDE 38.280277°

COUNTY Sacramento

LONGITUDE -121.289068°

COLLECTION DATE Wednesday, October 25, 2017

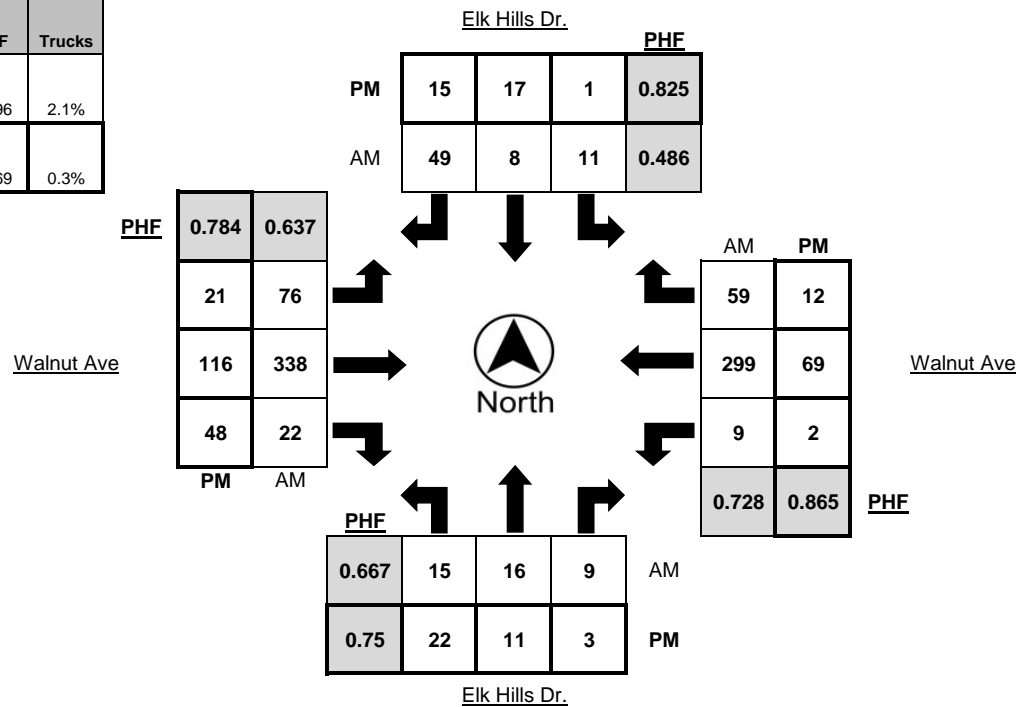
WEATHER Clear

Time	Northbound				Southbound				Eastbound				Westbound			
	Left	Thru	Right	Trucks	Left	Thru	Right	Trucks	Left	Thru	Right	Trucks	Left	Thru	Right	Trucks
7:00 AM - 7:15 AM	9	1	0	0	0	1	5	0	1	7	1	0	0	8	1	0
7:15 AM - 7:30 AM	6	3	0	0	3	2	3	1	7	42	4	0	0	15	3	0
7:30 AM - 7:45 AM	6	5	2	0	4	1	5	0	20	98	5	1	2	58	24	1
7:45 AM - 8:00 AM	3	7	5	0	4	1	10	0	44	116	11	1	6	93	27	1
8:00 AM - 8:15 AM	4	1	2	0	2	5	28	0	10	83	4	7	0	90	6	2
8:15 AM - 8:30 AM	2	3	0	0	1	1	6	0	2	41	2	1	1	58	2	5
8:30 AM - 8:45 AM	3	1	1	0	2	2	5	0	1	9	1	0	2	10	0	3
8:45 AM - 9:00 AM	3	0	0	0	0	1	5	1	1	9	2	1	0	13	0	0
TOTAL	36	21	10	0	16	14	67	2	86	405	30	11	11	345	63	12

Time	Northbound				Southbound				Eastbound				Westbound			
	Left	Thru	Right	Trucks	Left	Thru	Right	Trucks	Left	Thru	Right	Trucks	Left	Thru	Right	Trucks
4:00 PM - 4:15 PM	3	0	0	0	2	2	4	0	3	20	6	0	0	14	0	0
4:15 PM - 4:30 PM	7	1	0	0	1	5	2	0	7	19	10	0	0	13	3	1
4:30 PM - 4:45 PM	5	1	0	0	1	4	0	0	8	18	11	0	1	19	2	0
4:45 PM - 5:00 PM	5	3	0	0	2	1	2	1	3	9	12	1	1	15	2	0
5:00 PM - 5:15 PM	8	2	0	0	1	4	5	0	7	26	11	0	0	21	3	0
5:15 PM - 5:30 PM	6	1	1	0	0	5	1	0	3	27	11	0	1	16	6	0
5:30 PM - 5:45 PM	3	2	1	0	0	4	6	0	7	24	10	0	0	15	2	1
5:45 PM - 6:00 PM	5	6	1	0	0	4	3	0	4	39	16	0	1	17	1	0
TOTAL	42	16	3	0	7	29	23	1	42	182	87	1	4	130	19	2

PEAK HOUR	Northbound				Southbound				Eastbound				Westbound			
	Left	Thru	Right	Trucks	Left	Thru	Right	Trucks	Left	Thru	Right	Trucks	Left	Thru	Right	Trucks
7:30 AM - 8:30 AM	15	16	9	0	11	8	49	0	76	338	22	10	9	299	59	9
5:00 PM - 6:00 PM	22	11	3	0	1	17	15	0	21	116	48	0	2	69	12	1

	PHF	Trucks
AM	0.696	2.1%
PM	0.869	0.3%





Metro Traffic Data Inc.
 310 N. Irwin Street - Suite 20
 Hanford, CA 93230
 800-975-6938 Phone/Fax
 www.metrotrafficdata.com

Turning Movement Report

Prepared For:

OMNI-Means
 943 Reserve Drive
 Roseville, CA 95678

LOCATION Walnut Ave @ Marengo Blvd

LATITUDE 38.282840°

COUNTY Sacramento

LONGITUDE -121.282644°

COLLECTION DATE Wednesday, October 25, 2017

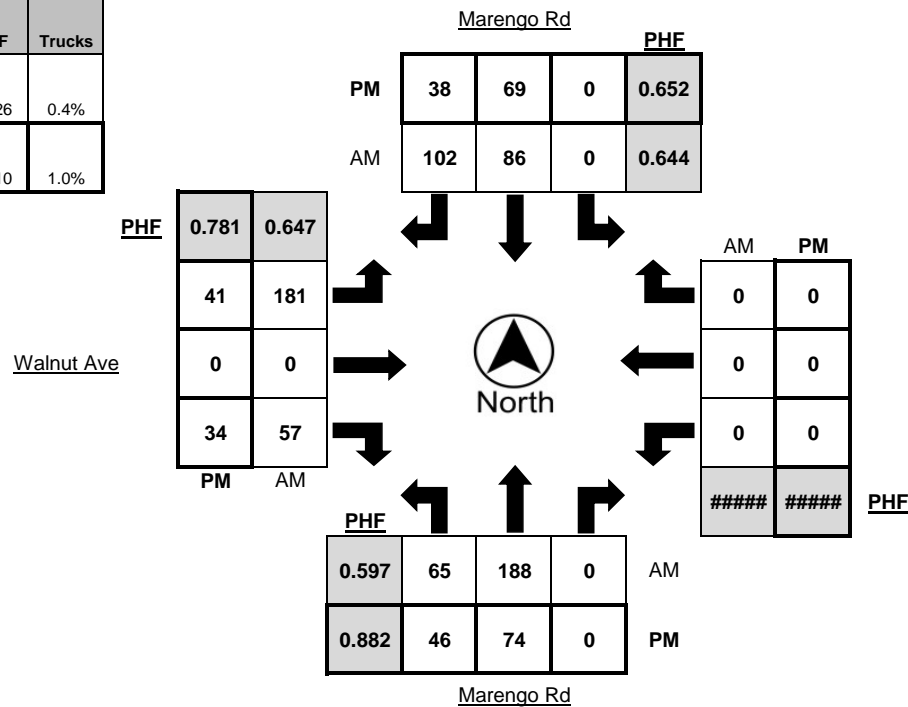
WEATHER Clear

Time	Northbound				Southbound				Eastbound				Westbound			
	Left	Thru	Right	Trucks	Left	Thru	Right	Trucks	Left	Thru	Right	Trucks	Left	Thru	Right	Trucks
7:00 AM - 7:15 AM	2	8	0	0	0	10	2	0	2	0	2	0	0	0	0	0
7:15 AM - 7:30 AM	7	23	0	1	0	9	13	0	38	0	6	0	0	0	0	0
7:30 AM - 7:45 AM	21	62	0	1	0	24	29	1	60	0	12	0	0	0	0	0
7:45 AM - 8:00 AM	17	89	0	0	0	28	45	0	71	0	21	0	0	0	0	0
8:00 AM - 8:15 AM	20	14	0	0	0	25	15	0	12	0	18	0	0	0	0	0
8:15 AM - 8:30 AM	22	8	0	0	0	8	6	0	3	0	20	0	0	0	0	0
8:30 AM - 8:45 AM	3	8	0	0	0	6	2	0	4	0	7	0	0	0	0	0
8:45 AM - 9:00 AM	0	10	0	0	0	4	0	0	2	0	10	1	0	0	0	0
TOTAL	92	222	0	2	0	114	112	1	192	0	96	1	0	0	0	0

Time	Northbound				Southbound				Eastbound				Westbound			
	Left	Thru	Right	Trucks	Left	Thru	Right	Trucks	Left	Thru	Right	Trucks	Left	Thru	Right	Trucks
4:00 PM - 4:15 PM	6	16	0	0	0	18	8	0	9	0	4	0	0	0	0	0
4:15 PM - 4:30 PM	3	15	0	0	0	12	7	0	7	0	8	0	0	0	0	0
4:30 PM - 4:45 PM	7	15	0	0	0	17	5	0	6	0	7	0	0	0	0	0
4:45 PM - 5:00 PM	5	21	0	1	0	19	5	0	5	0	6	0	0	0	0	0
5:00 PM - 5:15 PM	9	14	0	0	0	26	15	0	11	0	6	0	0	0	0	0
5:15 PM - 5:30 PM	10	24	0	1	0	16	9	0	9	0	15	0	0	0	0	0
5:30 PM - 5:45 PM	10	20	0	0	0	13	8	1	10	0	8	0	0	0	0	0
5:45 PM - 6:00 PM	17	16	0	0	0	14	6	1	11	0	5	0	0	0	0	0
TOTAL	67	141	0	2	0	135	63	2	68	0	59	0	0	0	0	0

PEAK HOUR	Northbound				Southbound				Eastbound				Westbound			
	Left	Thru	Right	Trucks	Left	Thru	Right	Trucks	Left	Thru	Right	Trucks	Left	Thru	Right	Trucks
7:15 AM - 8:15 AM	65	188	0	2	0	86	102	1	181	0	57	0	0	0	0	0
5:00 PM - 6:00 PM	46	74	0	1	0	69	38	2	41	0	34	0	0	0	0	0

	PHF	Trucks
AM	0.626	0.4%
PM	0.910	1.0%





Metro Traffic Data Inc.
 310 N. Irwin Street - Suite 20
 Hanford, CA 93230
 800-975-6938 Phone/Fax
 www.metrotrafficdata.com

Turning Movement Report

Prepared For:

OMNI-Means
 943 Reserve Drive
 Roseville, CA 95678

LOCATION Marengo Rd @ Chelsham Ave

LATITUDE 38.2715

COUNTY Sacramento

LONGITUDE -121.2827

COLLECTION DATE Wednesday, February 14, 2018

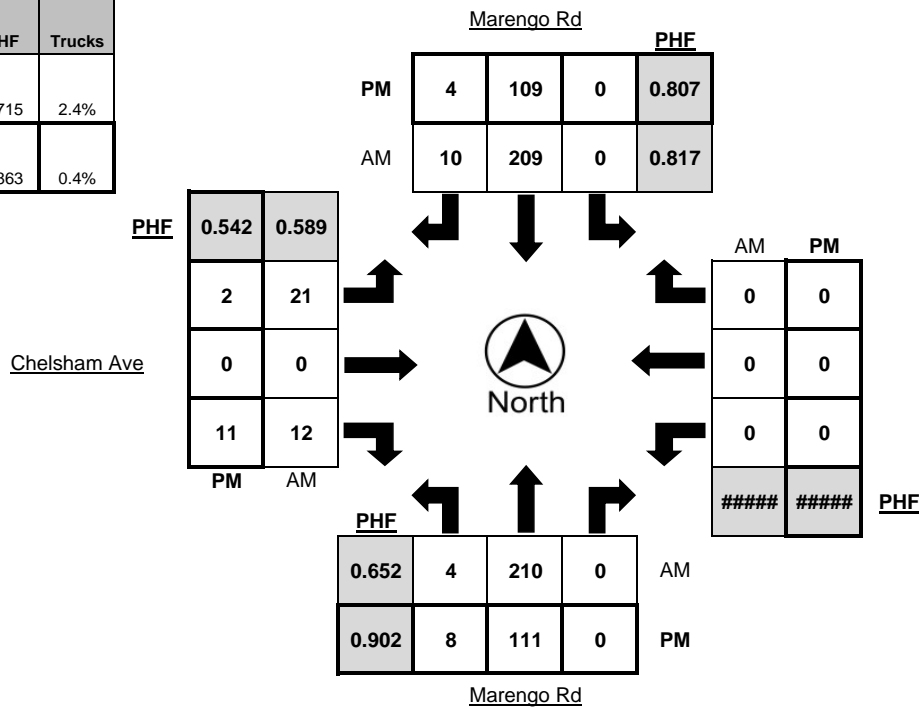
WEATHER Clear

Time	Northbound				Southbound				Eastbound				Westbound			
	Left	Thru	Right	Trucks	Left	Thru	Right	Trucks	Left	Thru	Right	Trucks	Left	Thru	Right	Trucks
7:00 AM - 7:15 AM	1	7	0	0	0	19	0	0	1	0	0	0	0	0	0	0
7:15 AM - 7:30 AM	1	25	0	0	0	22	0	0	0	0	6	0	0	0	0	0
7:30 AM - 7:45 AM	0	71	0	3	0	50	3	1	9	0	1	0	0	0	0	0
7:45 AM - 8:00 AM	3	79	0	0	0	62	5	4	9	0	5	0	0	0	0	0
8:00 AM - 8:15 AM	0	37	0	0	0	63	2	0	3	0	4	0	0	0	0	0
8:15 AM - 8:30 AM	1	23	0	0	0	34	0	3	0	0	2	0	0	0	0	0
8:30 AM - 8:45 AM	1	12	0	0	0	25	0	0	0	0	2	0	0	0	0	0
8:45 AM - 9:00 AM	0	18	0	0	0	25	0	0	0	0	2	0	0	0	0	0
TOTAL	7	272	0	3	0	300	10	8	22	0	22	0	0	0	0	0

Time	Northbound				Southbound				Eastbound				Westbound			
	Left	Thru	Right	Trucks	Left	Thru	Right	Trucks	Left	Thru	Right	Trucks	Left	Thru	Right	Trucks
4:00 PM - 4:15 PM	3	28	0	0	0	35	1	0	0	0	1	0	0	0	0	0
4:15 PM - 4:30 PM	1	17	0	0	0	27	2	1	2	0	1	0	0	0	0	0
4:30 PM - 4:45 PM	2	28	0	0	0	28	1	1	1	0	1	0	0	0	0	0
4:45 PM - 5:00 PM	1	32	0	0	0	17	1	0	1	0	3	0	0	0	0	0
5:00 PM - 5:15 PM	3	23	0	0	0	30	1	0	0	0	1	0	0	0	0	0
5:15 PM - 5:30 PM	2	28	0	0	0	34	1	0	0	0	6	0	0	0	0	0
5:30 PM - 5:45 PM	5	27	0	0	0	25	0	0	0	0	4	0	0	0	0	0
5:45 PM - 6:00 PM	1	12	0	0	0	31	1	0	3	0	1	0	0	0	0	0
TOTAL	18	195	0	0	0	227	8	2	7	0	18	0	0	0	0	0

PEAK HOUR	Northbound				Southbound				Eastbound				Westbound			
	Left	Thru	Right	Trucks	Left	Thru	Right	Trucks	Left	Thru	Right	Trucks	Left	Thru	Right	Trucks
7:30 AM - 8:30 AM	4	210	0	3	0	209	10	8	21	0	12	0	0	0	0	0
4:30 PM - 5:30 PM	8	111	0	0	0	109	4	1	2	0	11	0	0	0	0	0

	PHF	Trucks
AM	0.715	2.4%
PM	0.863	0.4%





Metro Traffic Data Inc.
 310 N. Irwin Street - Suite 20
 Hanford, CA 93230
 800-975-6938 Phone/Fax
 www.metrotrafficdata.com

Turning Movement Report

Prepared For:

OMNI-Means
 943 Reserve Drive
 Roseville, CA 95678

LOCATION Marengo Rd @ Vauxhall Ave

LATITUDE 38.2679

COUNTY Sacramento

LONGITUDE -121.2826

COLLECTION DATE Wednesday, February 14, 2018

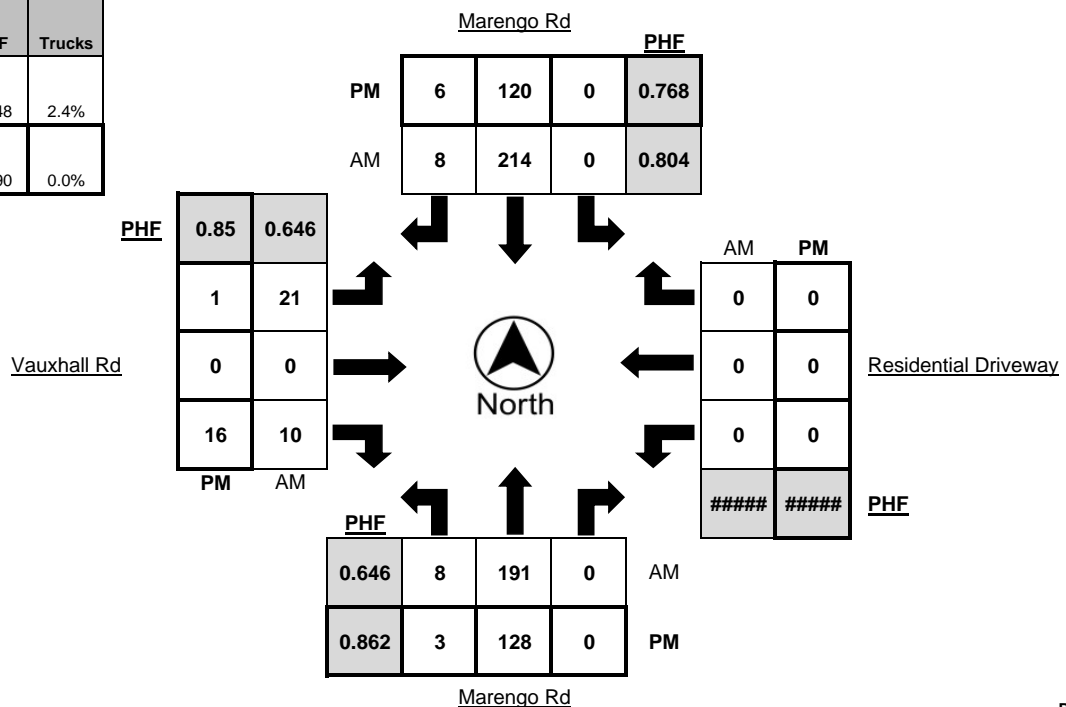
WEATHER Clear

Time	Northbound				Southbound				Eastbound				Westbound			
	Left	Thru	Right	Trucks	Left	Thru	Right	Trucks	Left	Thru	Right	Trucks	Left	Thru	Right	Trucks
7:00 AM - 7:15 AM	1	7	0	1	0	18	1	0	0	0	2	0	0	0	0	0
7:15 AM - 7:30 AM	1	22	0	0	0	35	0	3	4	0	1	0	0	0	0	
7:30 AM - 7:45 AM	1	64	0	3	0	52	1	1	9	0	3	0	0	0	0	
7:45 AM - 8:00 AM	5	72	0	0	0	63	2	4	7	0	2	0	0	0	0	
8:00 AM - 8:15 AM	1	33	0	0	0	64	5	0	1	0	4	0	0	0	0	
8:15 AM - 8:30 AM	0	24	0	0	0	34	0	3	1	0	0	0	0	0	0	
8:30 AM - 8:45 AM	0	13	0	0	0	27	0	0	0	0	3	0	0	0	0	
8:45 AM - 9:00 AM	0	16	0	0	0	28	0	0	3	0	3	0	0	0	0	
TOTAL	9	251	0	4	0	321	9	11	25	0	18	0	0	0	0	

Time	Northbound				Southbound				Eastbound				Westbound			
	Left	Thru	Right	Trucks	Left	Thru	Right	Trucks	Left	Thru	Right	Trucks	Left	Thru	Right	Trucks
4:00 PM - 4:15 PM	2	34	0	0	0	32	2	0	1	0	0	0	0	0	0	
4:15 PM - 4:30 PM	3	20	0	0	0	32	0	1	0	0	3	0	0	0	0	
4:30 PM - 4:45 PM	2	29	0	0	0	28	1	2	0	0	3	0	0	0	0	
4:45 PM - 5:00 PM	0	35	0	0	0	18	1	0	0	0	3	0	0	0	0	
5:00 PM - 5:15 PM	1	26	0	0	0	33	1	0	0	0	4	0	0	0	0	
5:15 PM - 5:30 PM	0	31	0	0	0	38	3	0	1	0	4	0	0	0	0	
5:30 PM - 5:45 PM	2	36	0	0	0	31	1	0	0	0	5	0	0	0	0	
5:45 PM - 6:00 PM	1	15	0	0	0	31	1	0	1	0	3	0	0	0	0	
TOTAL	11	226	0	0	0	243	10	3	3	0	25	0	0	0	0	

PEAK HOUR	Northbound				Southbound				Eastbound				Westbound			
	Left	Thru	Right	Trucks	Left	Thru	Right	Trucks	Left	Thru	Right	Trucks	Left	Thru	Right	Trucks
7:15 AM - 8:15 AM	8	191	0	3	0	214	8	8	21	0	10	0	0	0	0	
4:45 PM - 5:45 PM	3	128	0	0	0	120	6	0	1	0	16	0	0	0	0	

	PHF	Trucks
AM	0.748	2.4%
PM	0.890	0.0%





Metro Traffic Data Inc.
 310 N. Irwin Street - Suite 20
 Hanford, CA 93230
 800-975-6938 Phone/Fax
 www.metrotrafficdata.com

Turning Movement Report

Prepared For:

OMNI-Means
 943 Reserve Drive
 Roseville, CA 95678

LOCATION SR 99 NB Ramps @ Simmerhorn Rd

LATITUDE 38.2624

COUNTY Sacramento

LONGITUDE -121.2974

COLLECTION DATE Thursday, February 15, 2018

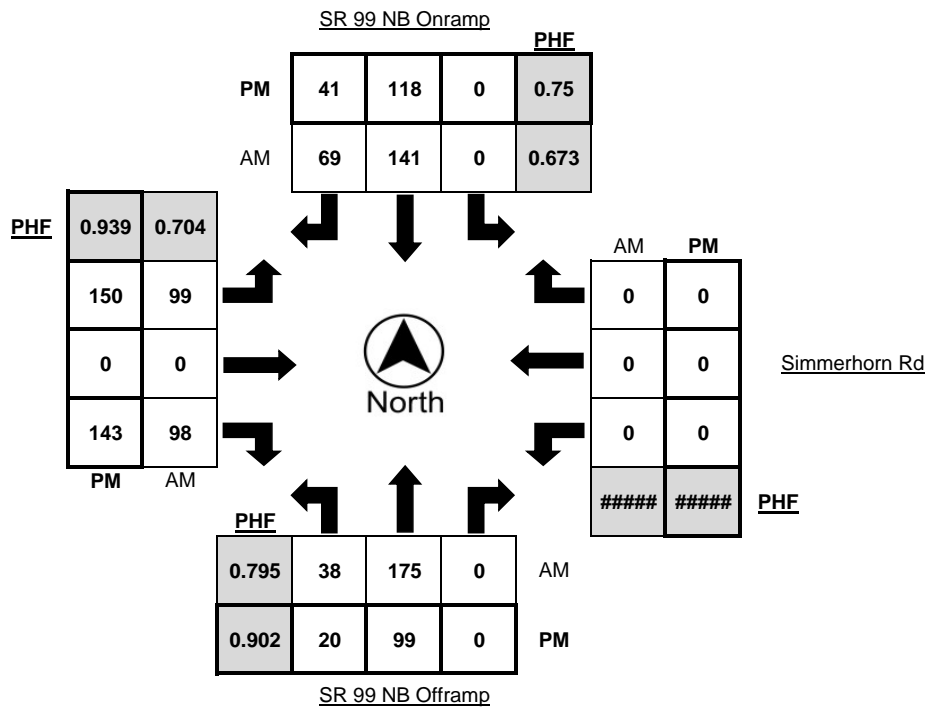
WEATHER Clear

Time	Northbound				Southbound				Eastbound				Westbound			
	Left	Thru	Right	Trucks	Left	Thru	Right	Trucks	Left	Thru	Right	Trucks	Left	Thru	Right	Trucks
7:00 AM - 7:15 AM	11	17	0	1	0	11	14	4	22	0	9	3	0	0	0	0
7:15 AM - 7:30 AM	17	30	0	3	0	19	10	2	19	0	17	3	0	0	0	0
7:30 AM - 7:45 AM	10	40	0	0	0	52	26	4	27	0	29	4	0	0	0	0
7:45 AM - 8:00 AM	5	44	0	1	0	47	16	0	33	0	37	3	0	0	0	0
8:00 AM - 8:15 AM	6	61	0	1	0	23	17	0	20	0	15	5	0	0	0	0
8:15 AM - 8:30 AM	11	35	0	5	0	18	10	1	15	0	17	6	0	0	0	0
8:30 AM - 8:45 AM	11	29	0	1	0	11	9	0	26	0	23	3	0	0	0	0
8:45 AM - 9:00 AM	2	27	0	0	0	7	9	0	18	0	13	1	0	0	0	0
TOTAL	73	283	0	12	0	188	111	11	180	0	160	28	0	0	0	0

Time	Northbound				Southbound				Eastbound				Westbound			
	Left	Thru	Right	Trucks	Left	Thru	Right	Trucks	Left	Thru	Right	Trucks	Left	Thru	Right	Trucks
4:00 PM - 4:15 PM	8	20	0	0	0	33	7	0	28	0	25	0	0	0	0	0
4:15 PM - 4:30 PM	8	31	0	2	0	22	11	1	35	0	39	3	0	0	0	0
4:30 PM - 4:45 PM	3	27	0	1	0	26	9	1	31	0	26	2	0	0	0	0
4:45 PM - 5:00 PM	3	29	0	0	0	25	8	0	41	0	35	1	0	0	0	0
5:00 PM - 5:15 PM	5	26	0	0	0	35	18	1	32	0	33	0	0	0	0	0
5:15 PM - 5:30 PM	6	27	0	1	0	25	10	1	34	0	40	0	0	0	0	0
5:30 PM - 5:45 PM	6	17	0	0	0	33	5	0	43	0	35	4	0	0	0	0
5:45 PM - 6:00 PM	5	50	0	1	0	14	7	0	25	0	32	1	0	0	0	0
TOTAL	44	227	0	5	0	213	75	4	269	0	265	11	0	0	0	0

PEAK HOUR	Northbound				Southbound				Eastbound				Westbound			
	Left	Thru	Right	Trucks	Left	Thru	Right	Trucks	Left	Thru	Right	Trucks	Left	Thru	Right	Trucks
7:15 AM - 8:15 AM	38	175	0	5	0	141	69	6	99	0	98	15	0	0	0	0
4:45 PM - 5:45 PM	20	99	0	1	0	118	41	2	150	0	143	5	0	0	0	0

	PHF	Trucks
AM	0.842	4.2%
PM	0.958	1.4%





Metro Traffic Data Inc.
 310 N. Irwin Street - Suite 20
 Hanford, CA 93230
 800-975-6938 Phone/Fax
 www.metrotrafficdata.com

Turning Movement Report

Prepared For:

OMNI-Means
 943 Reserve Drive
 Roseville, CA 95678

LOCATION Simmerhorn Rd @ Marengo Rd

LATITUDE 38.2622

COUNTY Sacramento

LONGITUDE -121.2826

COLLECTION DATE Wednesday, February 14, 2018

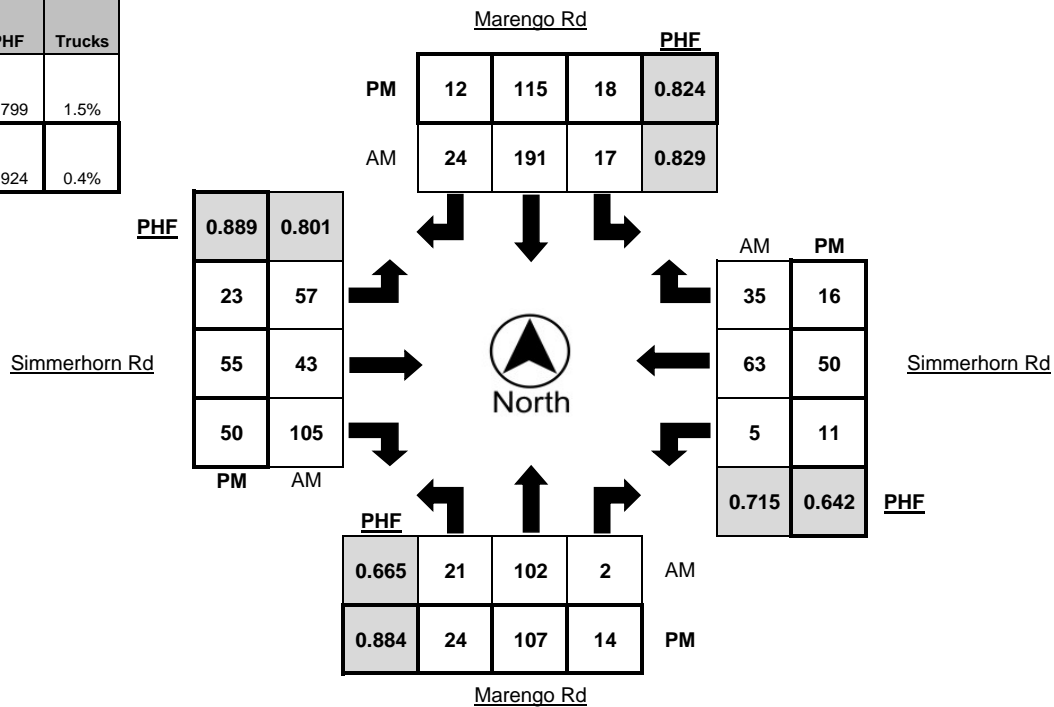
WEATHER Clear

Time	Northbound				Southbound				Eastbound				Westbound			
	Left	Thru	Right	Trucks	Left	Thru	Right	Trucks	Left	Thru	Right	Trucks	Left	Thru	Right	Trucks
7:00 AM - 7:15 AM	1	4	0	1	1	14	2	0	2	5	6	0	2	7	2	0
7:15 AM - 7:30 AM	2	14	0	0	2	31	5	1	7	4	16	0	2	18	4	1
7:30 AM - 7:45 AM	4	34	0	0	4	51	4	1	23	11	30	2	1	14	11	1
7:45 AM - 8:00 AM	14	33	0	0	6	48	11	4	22	16	22	0	2	18	16	0
8:00 AM - 8:15 AM	1	21	2	0	5	61	4	0	5	12	37	0	0	13	4	0
8:15 AM - 8:30 AM	2	19	0	0	4	20	8	2	2	9	13	0	2	9	3	0
8:30 AM - 8:45 AM	0	6	0	0	2	26	4	2	1	7	11	2	1	8	4	0
8:45 AM - 9:00 AM	0	11	2	0	1	27	4	1	2	7	10	0	0	6	5	0
TOTAL	24	142	4	1	25	278	42	11	64	71	145	4	10	93	49	2

Time	Northbound				Southbound				Eastbound				Westbound			
	Left	Thru	Right	Trucks	Left	Thru	Right	Trucks	Left	Thru	Right	Trucks	Left	Thru	Right	Trucks
4:00 PM - 4:15 PM	10	28	1	0	3	23	7	0	9	14	13	0	2	11	4	1
4:15 PM - 4:30 PM	5	14	2	0	3	30	3	1	5	11	14	1	2	16	2	0
4:30 PM - 4:45 PM	1	31	2	0	3	28	5	2	4	17	11	0	3	11	2	0
4:45 PM - 5:00 PM	8	29	2	0	4	17	1	0	3	7	11	0	6	19	5	0
5:00 PM - 5:15 PM	3	26	3	0	4	30	3	0	7	16	12	0	2	8	1	1
5:15 PM - 5:30 PM	8	22	3	0	4	35	3	1	7	16	13	0	2	15	6	0
5:30 PM - 5:45 PM	5	30	6	0	6	33	5	0	6	16	14	0	1	8	4	0
5:45 PM - 6:00 PM	4	15	1	0	3	32	3	0	2	10	19	0	2	8	1	0
TOTAL	44	195	20	0	30	228	30	4	43	107	107	1	20	96	25	2

PEAK HOUR	Northbound				Southbound				Eastbound				Westbound			
	Left	Thru	Right	Trucks	Left	Thru	Right	Trucks	Left	Thru	Right	Trucks	Left	Thru	Right	Trucks
7:15 AM - 8:15 AM	21	102	2	0	17	191	24	6	57	43	105	2	5	63	35	2
4:45 PM - 5:45 PM	24	107	14	0	18	115	12	1	23	55	50	0	11	50	16	1

	PHF	Trucks
AM	0.799	1.5%
PM	0.924	0.4%





Metro Traffic Data Inc.
 310 N. Irwin Street - Suite 20
 Hanford, CA 93230
 800-975-6938 Phone/Fax
 www.metrotrafficdata.com

Turning Movement Report

Prepared For:

OMNI-Means
 943 Reserve Drive
 Roseville, CA 95678

LOCATION SR 99 SB Offramp @ Crystal Way / A St

LATITUDE 38.2552

COUNTY Sacramento

LONGITUDE -121.2949

COLLECTION DATE Wednesday, February 14, 2018

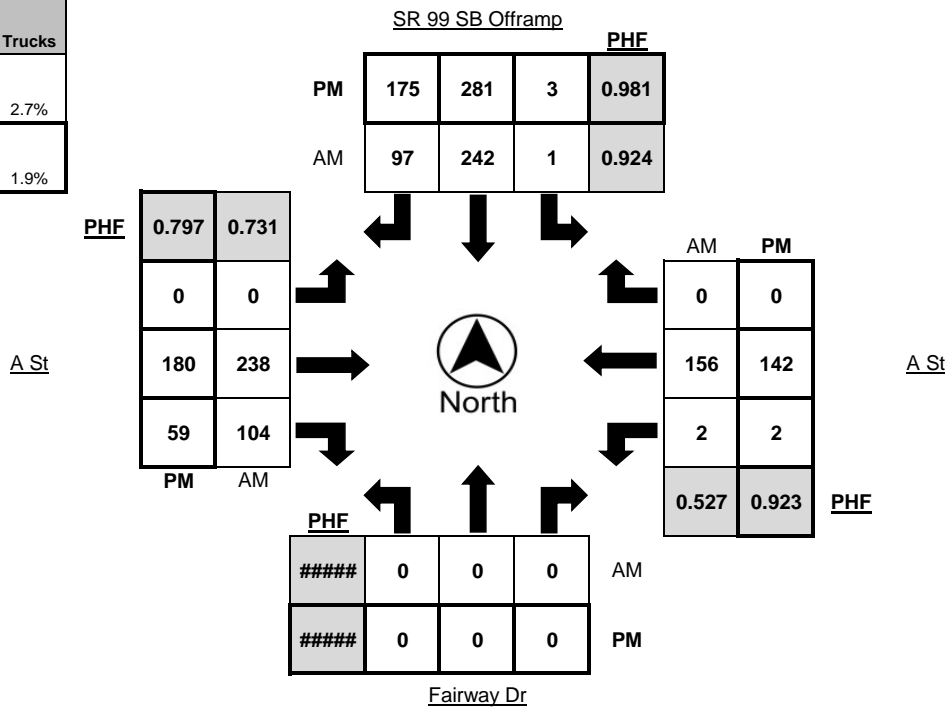
WEATHER Clear

Time	Northbound				Southbound				Eastbound				Westbound			
	Left	Thru	Right	Trucks	Left	Thru	Right	Trucks	Left	Thru	Right	Trucks	Left	Thru	Right	Trucks
7:00 AM - 7:15 AM	0	0	0	0	0	23	15	1	0	44	18	1	0	13	0	0
7:15 AM - 7:30 AM	0	0	0	0	1	33	19	1	0	54	19	1	0	27	0	0
7:30 AM - 7:45 AM	0	0	0	0	0	42	36	2	0	53	34	0	1	47	0	2
7:45 AM - 8:00 AM	0	0	0	0	0	61	29	2	0	80	37	4	1	74	0	1
8:00 AM - 8:15 AM	0	0	0	0	0	67	13	1	0	59	14	3	0	21	0	1
8:15 AM - 8:30 AM	0	0	0	0	1	72	19	2	0	46	19	4	0	14	0	1
8:30 AM - 8:45 AM	0	0	0	0	2	76	17	1	0	21	13	2	0	8	0	0
8:45 AM - 9:00 AM	0	0	0	0	1	93	19	4	0	24	19	1	1	13	0	0
TOTAL	0	0	0	0	5	467	167	14	0	381	173	16	3	217	0	5

Time	Northbound				Southbound				Eastbound				Westbound			
	Left	Thru	Right	Trucks	Left	Thru	Right	Trucks	Left	Thru	Right	Trucks	Left	Thru	Right	Trucks
4:00 PM - 4:15 PM	0	0	0	0	1	55	30	4	0	39	20	0	0	29	0	0
4:15 PM - 4:30 PM	0	0	0	0	1	76	39	1	0	43	10	1	0	39	0	1
4:30 PM - 4:45 PM	0	0	0	0	1	72	42	3	0	37	15	1	0	33	0	0
4:45 PM - 5:00 PM	0	0	0	0	0	66	51	1	0	41	18	3	2	33	0	1
5:00 PM - 5:15 PM	0	0	0	0	1	67	43	3	0	59	16	1	0	37	0	0
5:15 PM - 5:30 PM	0	0	0	0	0	54	45	1	0	47	15	1	0	36	0	1
5:30 PM - 5:45 PM	0	0	0	0	1	57	41	0	0	36	11	0	1	29	0	0
5:45 PM - 6:00 PM	0	0	0	0	1	71	46	0	0	38	17	0	1	36	0	0
TOTAL	0	0	0	0	6	518	337	13	0	340	122	7	4	272	0	3

PEAK HOUR	Northbound				Southbound				Eastbound				Westbound			
	Left	Thru	Right	Trucks	Left	Thru	Right	Trucks	Left	Thru	Right	Trucks	Left	Thru	Right	Trucks
7:30 AM - 8:30 AM	0	0	0	0	1	242	97	7	0	238	104	11	2	156	0	5
4:15 PM - 5:15 PM	0	0	0	0	3	281	175	8	0	180	59	6	2	142	0	2

	PHF	Trucks
AM	0.745	2.7%
PM	0.944	1.9%





Metro Traffic Data Inc.
 310 N. Irwin Street - Suite 20
 Hanford, CA 93230
 800-975-6938 Phone/Fax
 www.metrotrafficdata.com

Turning Movement Report

Prepared For:

OMNI-Means
 943 Reserve Drive
 Roseville, CA 95678

LOCATION SR 99 NB Onramp @ Crystal Way

LATITUDE 38.2560

COUNTY Sacramento

LONGITUDE -121.2932

COLLECTION DATE Wednesday, February 14, 2018

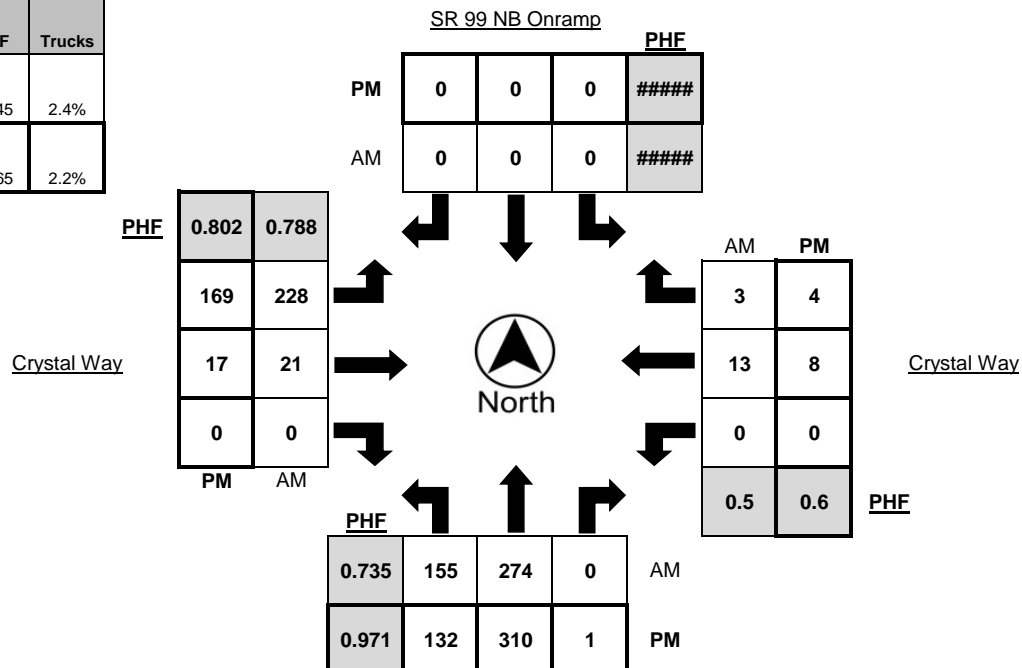
WEATHER Clear

Time	Northbound				Southbound				Eastbound				Westbound			
	Left	Thru	Right	Trucks	Left	Thru	Right	Trucks	Left	Thru	Right	Trucks	Left	Thru	Right	Trucks
7:00 AM - 7:15 AM	10	40	0	0	0	0	0	0	44	2	0	0	0	3	1	0
7:15 AM - 7:30 AM	25	50	0	1	0	0	0	0	52	4	0	1	0	2	1	0
7:30 AM - 7:45 AM	43	72	0	2	0	0	0	0	46	4	0	0	0	5	0	0
7:45 AM - 8:00 AM	65	81	0	2	0	0	0	0	70	9	0	3	0	6	2	0
8:00 AM - 8:15 AM	22	71	0	5	0	0	0	0	60	4	0	3	0	0	0	0
8:15 AM - 8:30 AM	13	73	0	1	0	0	0	0	40	5	0	2	0	1	0	0
8:30 AM - 8:45 AM	7	53	0	0	0	0	0	0	24	3	0	0	0	0	0	0
8:45 AM - 9:00 AM	13	59	0	2	0	0	0	0	25	0	0	0	0	2	2	0
TOTAL	198	499	0	13	0	0	0	0	361	31	0	9	0	19	6	0

Time	Northbound				Southbound				Eastbound				Westbound			
	Left	Thru	Right	Trucks	Left	Thru	Right	Trucks	Left	Thru	Right	Trucks	Left	Thru	Right	Trucks
4:00 PM - 4:15 PM	21	91	0	2	0	0	0	0	36	5	0	0	0	5	1	0
4:15 PM - 4:30 PM	37	79	0	3	0	0	0	0	37	6	0	1	0	2	1	0
4:30 PM - 4:45 PM	33	69	0	4	0	0	0	0	37	1	0	1	0	1	0	0
4:45 PM - 5:00 PM	33	80	1	3	0	0	0	0	38	4	0	1	0	2	0	0
5:00 PM - 5:15 PM	36	70	0	0	0	0	0	0	53	5	0	1	0	1	0	0
5:15 PM - 5:30 PM	32	80	0	6	0	0	0	0	47	3	0	1	0	3	1	0
5:30 PM - 5:45 PM	31	80	0	2	0	0	0	0	31	5	0	0	0	2	3	0
5:45 PM - 6:00 PM	36	74	0	1	0	0	0	0	41	1	0	1	0	1	0	0
TOTAL	259	623	1	21	0	0	0	0	320	30	0	6	0	17	6	0

PEAK HOUR	Northbound				Southbound				Eastbound				Westbound			
	Left	Thru	Right	Trucks	Left	Thru	Right	Trucks	Left	Thru	Right	Trucks	Left	Thru	Right	Trucks
7:15 AM - 8:15 AM	155	274	0	10	0	0	0	0	228	21	0	7	0	13	3	0
4:45 PM - 5:45 PM	132	310	1	11	0	0	0	0	169	17	0	3	0	8	4	0

	PHF	Trucks
AM	0.745	2.4%
PM	0.965	2.2%





Metro Traffic Data Inc.
 310 N. Irwin Street - Suite 20
 Hanford, CA 93230
 800-975-6938 Phone/Fax
 www.metrotrafficdata.com

Turning Movement Report

Prepared For:

OMNI-Means
 943 Reserve Drive
 Roseville, CA 95678

LOCATION SR 99 NB Offramp @ C St / Boessow Rd

LATITUDE 38.2549

COUNTY Sacramento

LONGITUDE -121.2926

COLLECTION DATE Wednesday, February 14, 2018

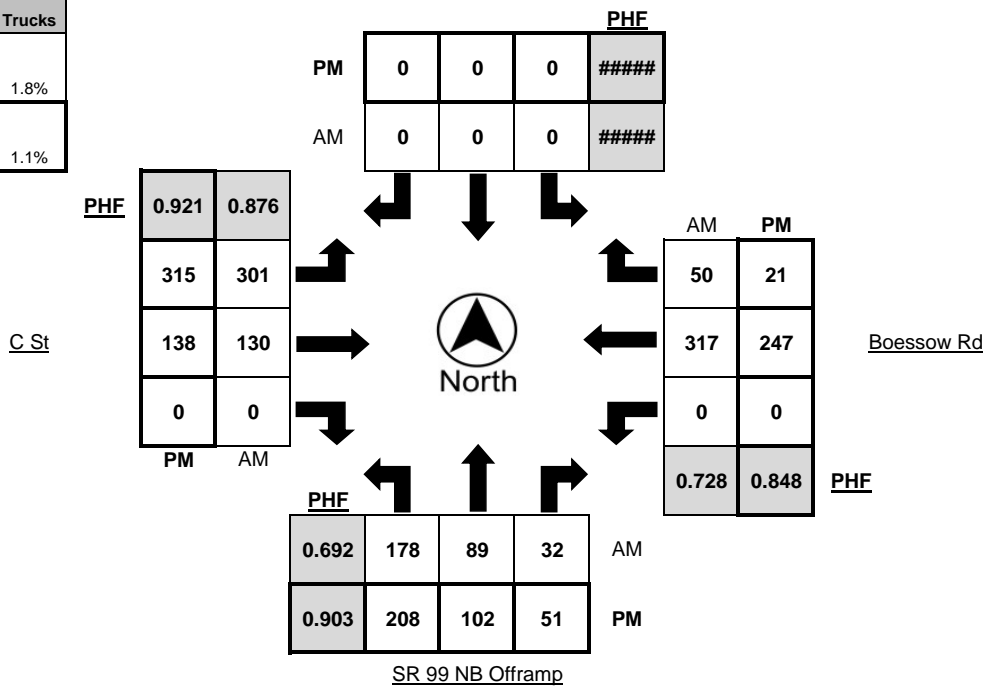
WEATHER Clear

Time	Northbound				Southbound				Eastbound				Westbound				
	Left	Thru	Right	Trucks	Left	Thru	Right	Trucks	Left	Thru	Right	Trucks	Left	Thru	Right	Trucks	
7:00 AM - 7:15 AM	28	7	9	1	0	0	0	0	44	12	0	0	0	24	1	44	1
7:15 AM - 7:30 AM	32	14	7	0	0	0	0	0	49	18	0	1	0	51	7	1	1
7:30 AM - 7:45 AM	44	27	10	2	0	0	0	0	73	36	0	0	0	70	14	3	3
7:45 AM - 8:00 AM	52	43	13	0	0	0	0	0	81	42	0	2	0	88	21	3	3
8:00 AM - 8:15 AM	37	12	3	0	0	0	0	0	74	28	0	4	0	116	10	1	1
8:15 AM - 8:30 AM	45	7	6	2	0	0	0	0	73	24	0	1	0	43	5	2	2
8:30 AM - 8:45 AM	63	4	3	1	0	0	0	0	56	12	0	0	0	45	0	1	1
8:45 AM - 9:00 AM	70	9	3	1	0	0	0	0	60	24	0	1	0	54	3	0	0
TOTAL	371	123	54	7	0	0	0	0	510	196	0	9	0	491	61	12	12

Time	Northbound				Southbound				Eastbound				Westbound				
	Left	Thru	Right	Trucks	Left	Thru	Right	Trucks	Left	Thru	Right	Trucks	Left	Thru	Right	Trucks	
4:00 PM - 4:15 PM	56	22	10	1	0	0	0	0	87	41	0	1	0	38	3	0	0
4:15 PM - 4:30 PM	43	27	12	1	0	0	0	0	78	28	0	2	0	68	8	1	1
4:30 PM - 4:45 PM	53	30	16	2	0	0	0	0	71	33	0	4	0	58	2	1	1
4:45 PM - 5:00 PM	39	28	14	0	0	0	0	0	83	33	0	3	0	45	4	0	0
5:00 PM - 5:15 PM	61	28	11	1	0	0	0	0	71	40	0	1	0	50	7	0	0
5:15 PM - 5:30 PM	47	27	12	1	0	0	0	0	82	38	0	5	0	60	4	1	1
5:30 PM - 5:45 PM	46	22	17	0	0	0	0	0	84	39	0	2	0	64	4	0	0
5:45 PM - 6:00 PM	54	25	11	0	0	0	0	0	78	21	0	1	0	73	6	0	0
TOTAL	399	209	103	6	0	0	0	0	634	273	0	19	0	456	38	3	3

PEAK HOUR	Northbound				Southbound				Eastbound				Westbound				
	Left	Thru	Right	Trucks	Left	Thru	Right	Trucks	Left	Thru	Right	Trucks	Left	Thru	Right	Trucks	
7:30 AM - 8:30 AM	178	89	32	4	0	0	0	0	301	130	0	7	0	317	50	9	9
5:00 PM - 6:00 PM	208	102	51	2	0	0	0	0	315	138	0	9	0	247	21	1	1

	PHF	Trucks
AM	0.807	1.8%
PM	0.980	1.1%





Metro Traffic Data Inc.
 310 N. Irwin Street - Suite 20
 Hanford, CA 93230
 800-975-6938 Phone/Fax
 www.metrotrafficdata.com

Turning Movement Report

Prepared For:

OMNI-Means
 943 Reserve Drive
 Roseville, CA 95678

LOCATION SR 99 SB Onramp @ Fairway Dr / C St

LATITUDE 38.2531

COUNTY Sacramento

LONGITUDE -121.2936

COLLECTION DATE Wednesday, February 14, 2018

WEATHER Clear

Time	Northbound				Southbound				Eastbound				Westbound			
	Left	Thru	Right	Trucks	Left	Thru	Right	Trucks	Left	Thru	Right	Trucks	Left	Thru	Right	Trucks
7:00 AM - 7:15 AM	0	8	0	0	56	16	0	0	0	0	0	0	0	0	0	0
7:15 AM - 7:30 AM	0	10	2	0	70	20	0	0	0	0	0	0	0	0	0	0
7:30 AM - 7:45 AM	0	15	0	0	88	19	0	2	0	0	0	0	0	0	0	0
7:45 AM - 8:00 AM	0	16	1	0	76	32	0	3	0	0	0	0	0	0	0	0
8:00 AM - 8:15 AM	0	10	1	0	81	29	0	0	0	0	0	0	0	0	0	0
8:15 AM - 8:30 AM	0	5	0	0	54	28	0	3	0	0	0	0	0	0	0	0
8:30 AM - 8:45 AM	0	7	0	0	59	33	0	7	0	0	0	0	0	0	0	0
8:45 AM - 9:00 AM	0	12	0	1	46	41	0	2	0	0	0	0	0	0	0	0
TOTAL	0	83	4	1	530	218	0	17	0	0	0	0	0	0	0	0

Time	Northbound				Southbound				Eastbound				Westbound			
	Left	Thru	Right	Trucks	Left	Thru	Right	Trucks	Left	Thru	Right	Trucks	Left	Thru	Right	Trucks
4:00 PM - 4:15 PM	0	32	4	1	61	18	0	0	0	0	0	0	0	0	0	0
4:15 PM - 4:30 PM	0	17	4	1	66	23	0	2	0	0	0	0	0	0	0	0
4:30 PM - 4:45 PM	0	20	2	3	62	30	0	3	0	0	0	0	0	0	0	0
4:45 PM - 5:00 PM	0	24	1	2	50	23	0	1	0	0	0	0	0	0	0	0
5:00 PM - 5:15 PM	0	17	1	0	73	19	0	2	0	0	0	0	0	0	0	0
5:15 PM - 5:30 PM	0	11	2	0	53	28	0	2	0	0	0	0	0	0	0	0
5:30 PM - 5:45 PM	0	18	1	1	60	16	0	0	0	0	0	0	0	0	0	0
5:45 PM - 6:00 PM	0	15	1	1	48	30	0	0	0	0	0	0	0	0	0	0
TOTAL	0	154	16	9	473	187	0	10	0	0	0	0	0	0	0	0

PEAK HOUR	Northbound				Southbound				Eastbound				Westbound			
	Left	Thru	Right	Trucks	Left	Thru	Right	Trucks	Left	Thru	Right	Trucks	Left	Thru	Right	Trucks
7:15 AM - 8:15 AM	0	51	4	0	315	100	0	5	0	0	0	0	0	0	0	0
4:00 PM - 5:00 PM	0	93	11	7	239	94	0	6	0	0	0	0	0	0	0	0

	PHF	Trucks
AM	0.940	1.1%
PM	0.950	3.0%

